

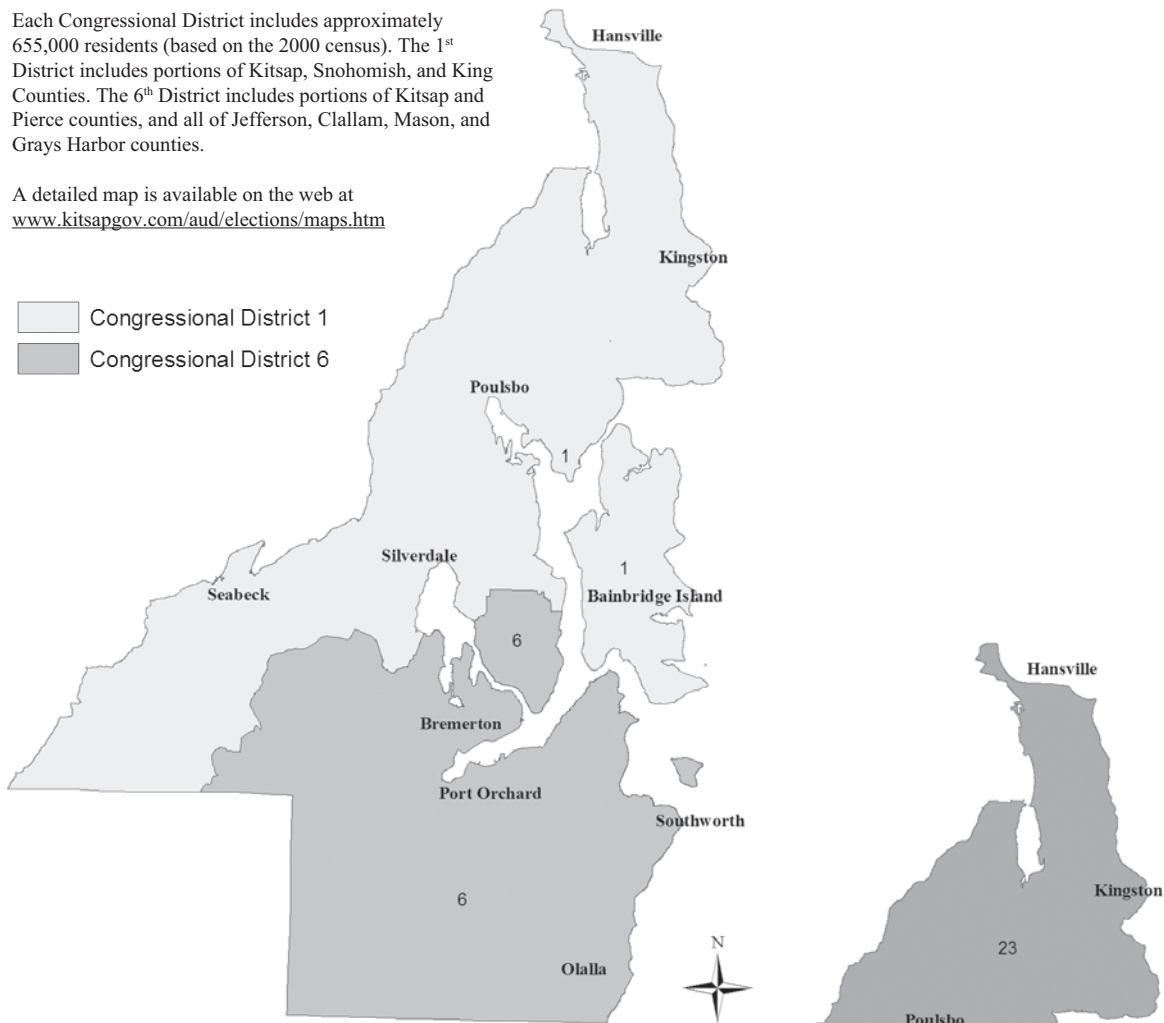


# Kitsap County Congressional & Legislative Districts

Each Congressional District includes approximately 655,000 residents (based on the 2000 census). The 1<sup>st</sup> District includes portions of Kitsap, Snohomish, and King Counties. The 6<sup>th</sup> District includes portions of Kitsap and Pierce counties, and all of Jefferson, Clallam, Mason, and Grays Harbor counties.

A detailed map is available on the web at [www.kitsapgov.com/aud/elections/maps.htm](http://www.kitsapgov.com/aud/elections/maps.htm)

-  Congressional District 1
-  Congressional District 6



Each Legislative District includes approximately 120,000 residents (based on the 2000 census). The 23<sup>rd</sup> District lies wholly within Kitsap County. The 26<sup>th</sup> District includes portions of Kitsap and Pierce counties. The 35<sup>th</sup> District includes portions of Kitsap, Thurston, and Grays Harbor Counties and all Mason County.

A detailed map is available on the web at [www.kitsapgov.com/aud/elections/maps.htm](http://www.kitsapgov.com/aud/elections/maps.htm)




-  Legislative District 23
-  Legislative District 26
-  Legislative District 35



# Kitsap County Commissioner Districts

Each Commissioner District includes approximately equal portions of the county population (based on the 2000 census).

A detailed map is available on the web at [www.kitsapgov.com/aud/elections/maps.htm](http://www.kitsapgov.com/aud/elections/maps.htm)

-  District 1
-  District 2
-  District 3

