







Legend

-  Karcher Creek Sewer Pipe
-  Karcher Creek Force Main
-  City of Port Orchard Sewer Lines
-  Unincorporated Urban Growth Area
-  Incorporated City
-  Karcher Creek Service Area

**Port Orchard
Urban Growth Area
Existing Sewer System**



Kitchikan Department of
Community Development
614 Division Street, MS-36
Port Orchard, Washington 98366
VOICE (360) 337-7181 * FAX (360) 337-4925



This map was created from existing map sources, not from field surveys. While great care was taken in using the most current map sources available, no warranties of any sort, including accuracy, fitness, or merchantability accompany this product. The user of this map assumes responsibility for determining its suitability for its intended use.

* THIS MAP IS NOT A SUBSTITUTE FOR FIELD SURVEY *

DRAFT

Sewer Data provided by Karcher Creek and City of Port Orchard

Map Date: December, 2007

