

Bremerton East UGA

Alternative 3 Comprehensive Plan Map Draft EIS

Comprehensive Plan Designation

- Highway Tourist Commercial
- Neighborhood Commercial
- Public Facilities
- Urban High Residential (19-24 Du/Ac)
- Urban Low Residential (5-9 Du/Ac)
- Urban Medium Residential (10-18 Du/Ac)
- Mixed Use (10-30 Du/Ac)
- Salt Water

Limited Areas of More Intense Rural Development

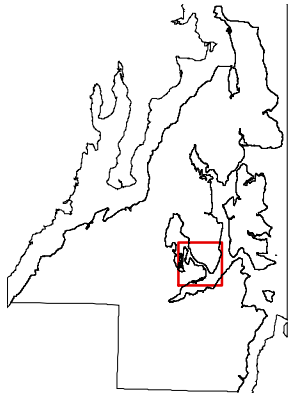
Urban Growth Area (Current)

Incorporated City

Alternative Boundary

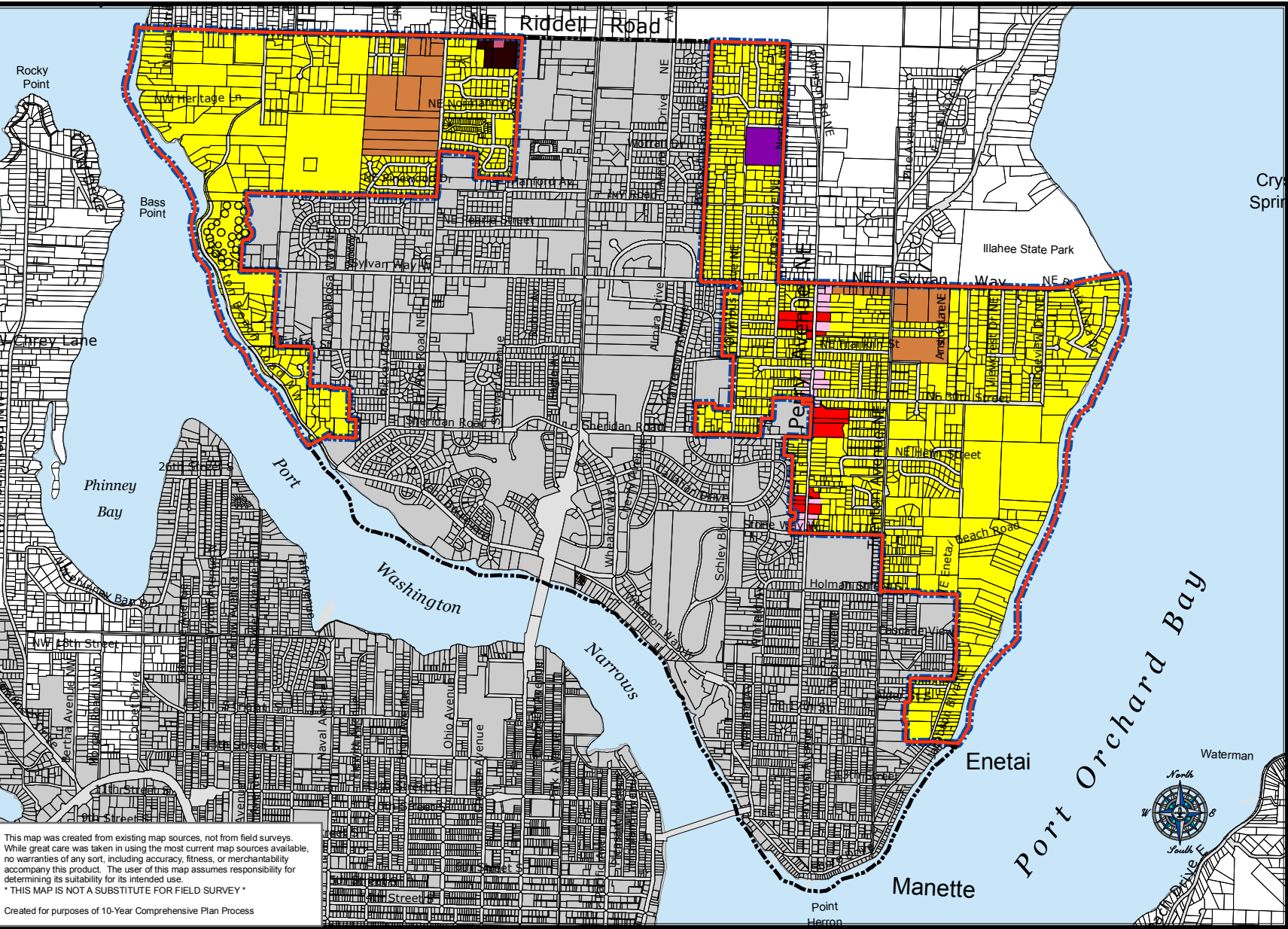
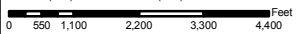
Right-of-Way

Tax Parcel



May 31, 2006

Kitsap County Department of Community Development
614 Division Street, MS-36, Port Orchard, Washington 98366
VOICE (360) 337-7181 • FAX (360) 337-4925



This map was created from existing map sources, not from field surveys. While great care was taken in using the most current map sources available, no warranties of any sort, including accuracy, fitness, or merchantability accompany this product. The user of this map assumes responsibility for determining its suitability for its intended use.
* THIS MAP IS NOT A SUBSTITUTE FOR FIELD SURVEY *

Created for purposes of 10-Year Comprehensive Plan Process

