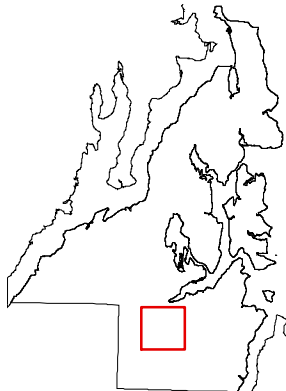


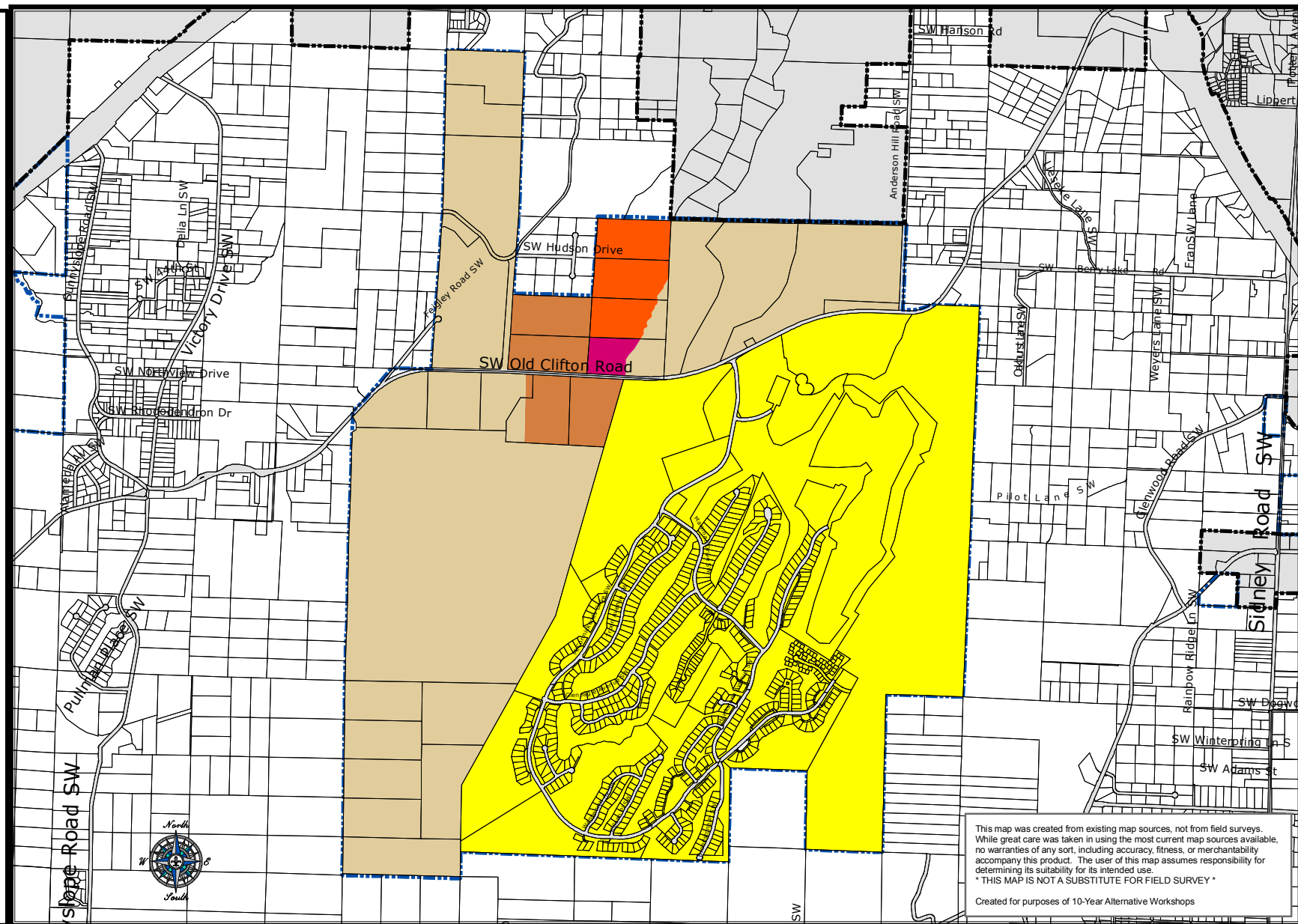

**McCormick Woods
ULID#6 - UGA**
**Alternative 1
Comprehensive Plan Map**
DRAFT - EIS

- Comprehensive Plan Designation**
- Business Park
 - Urban Cluster Residential (5-9 DU/Ac)
 - Urban Low Residential (5-9 DU/Ac)
 - Urban Medium Residential (10-18 DU/Ac)
 - Urban Village Center (up to 18 DU/Ac)
 - Limited Areas of More Intense Rural Development
 - Urban Growth Area (Current)
 - Incorporated City
 - Alternative Boundary
 - Right-of-Way
 - Tax Parcel



MAY 2006

Kitsap County Department of Community Development
614 Division Street, MS-36, Port Orchard, Washington 98366
VOICE (360) 337-7181 • FAX (360) 337-4925



This map was created from existing map sources, not from field surveys. While great care was taken in using the most current map sources available, no warranties of any sort, including accuracy, fitness, or merchantability accompany this product. The user of this map assumes responsibility for determining its suitability for its intended use.
* THIS MAP IS NOT A SUBSTITUTE FOR FIELD SURVEY *
Created for purposes of 10-Year Alternative Workshops