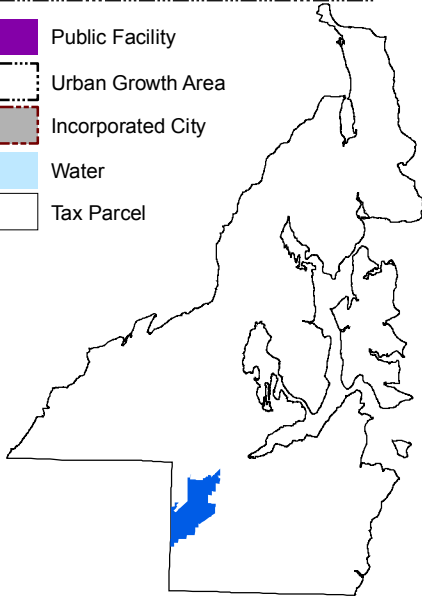


SKIA UGA

South Kitsap Industrial Area
Board of County Commissioner
Adopted

Kitsap County Comprehensive Plan Land Use Map

- Rural Residential
- Rural Protection
- Urban Reserve
- Rural Wooded
- Mineral Resource
- Rural Commercial
- Urban High-Intensity Commercial/Mixed Use
- Urban Low-Intensity Commercial/Mixed Use
- Urban Industrial
- Urban Low-Density Residential
- Urban Medium/High-Density Residential
- Industrial Multi-Purpose Recreational Area
- Public Facility
- Urban Growth Area
- Incorporated City
- Water
- Tax Parcel



This map was created from existing map sources, not from field surveys. While great care was taken in using the most current map sources available, no warranties of any sort, including accuracy, fitness, or merchantability accompany this product. The user of this map assumes responsibility for determining its suitability for its intended use.

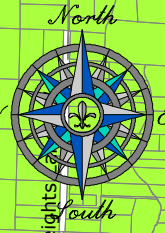
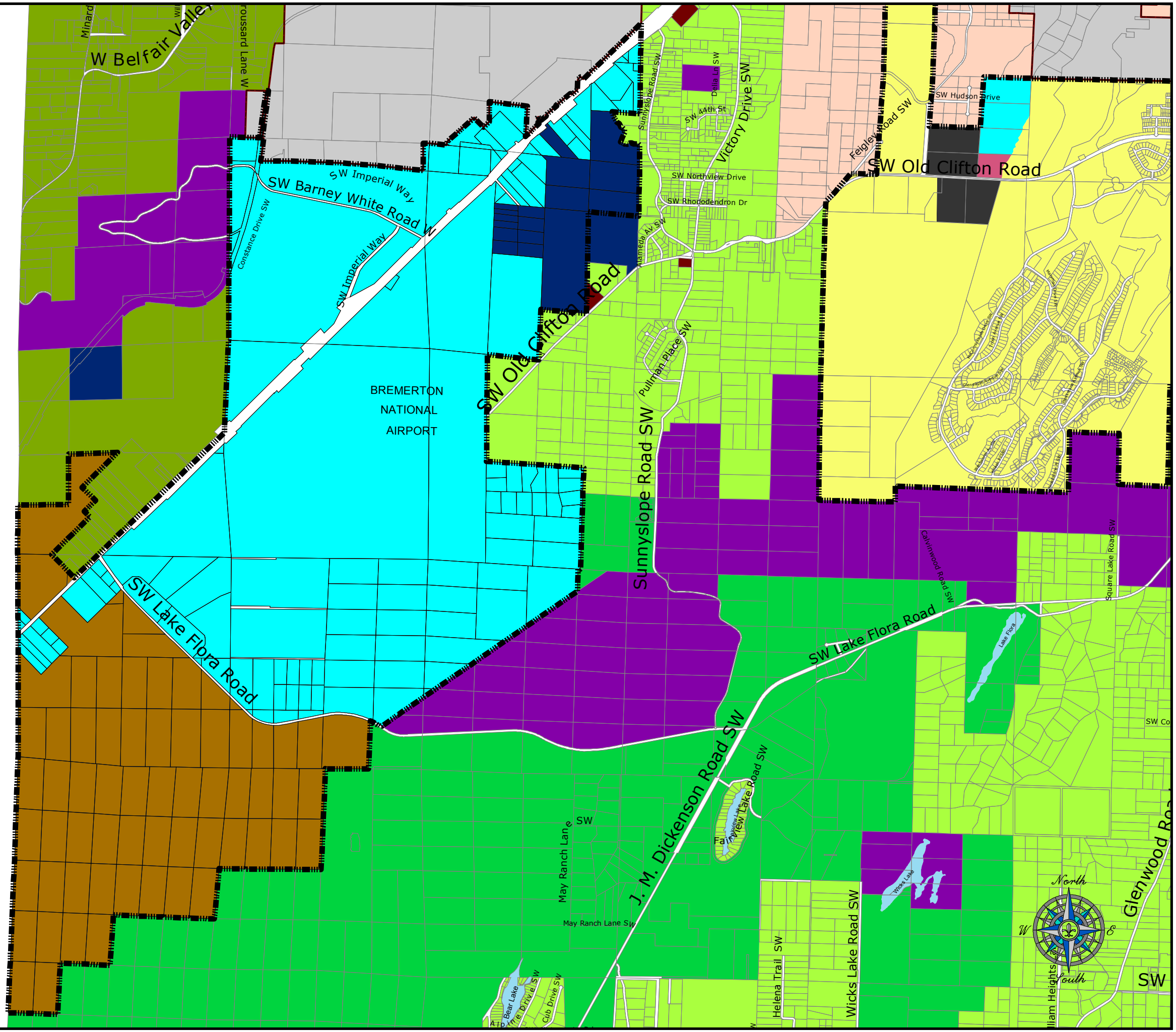
* THIS MAP IS NOT A SUBSTITUTE FOR FIELD SURVEY *

Map Date: December, 2006

Kitsap County
Department of Community Development
614 Division Street, MS-36
Port Orchard, Washington 98366
VOICE (360) 337-7181 * FAX (360) 337-4925

0 500 1,000 2,000 3,000 4,000 Feet

MASON COUNTY



Glenwood Road
SW