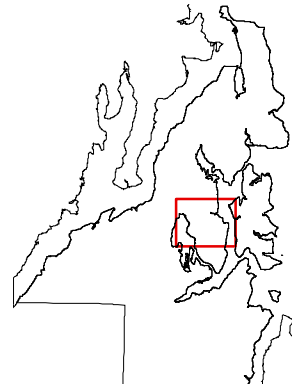


Central Kitsap UGA

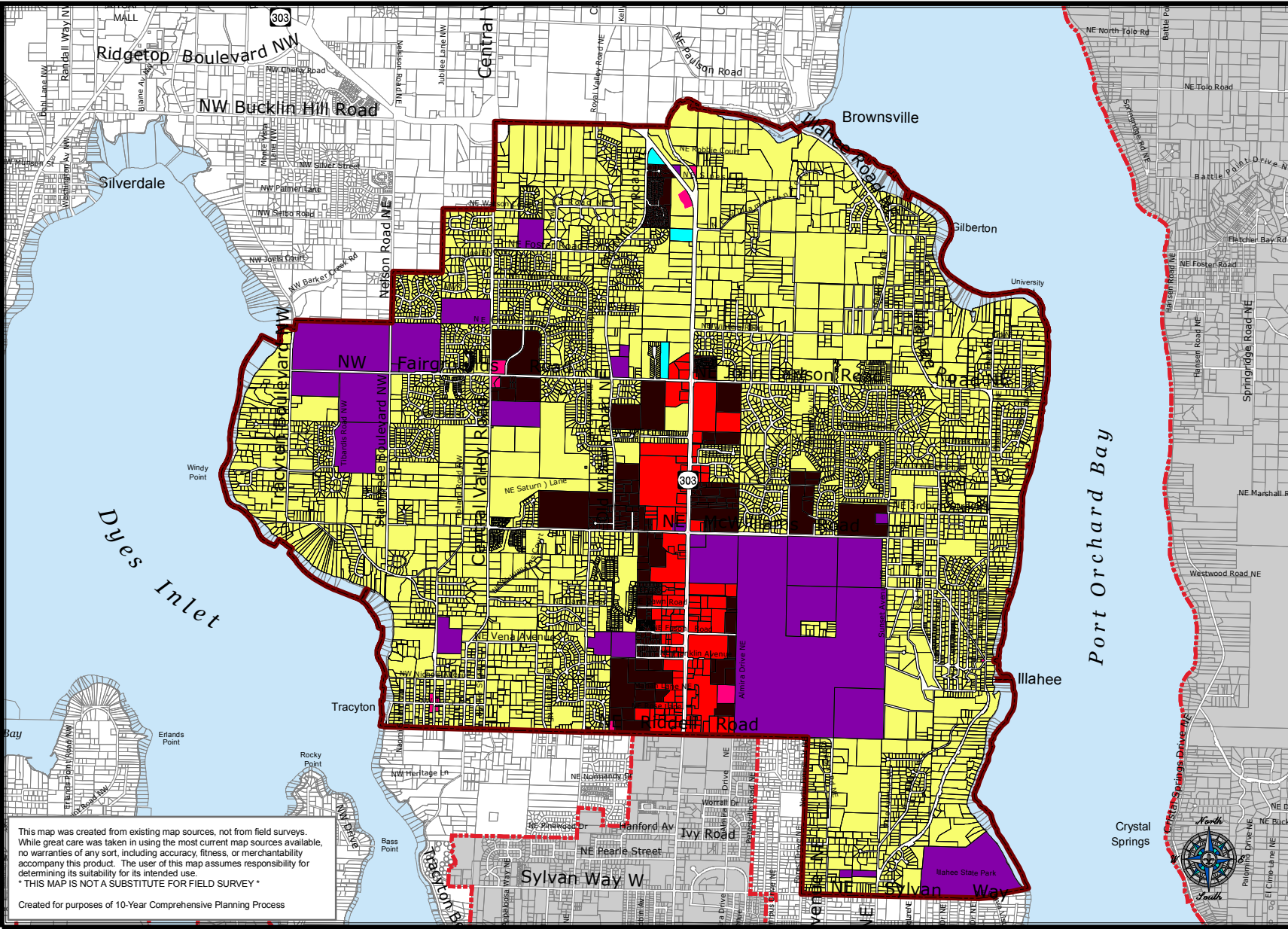

Planning Commission Recommended Comprehensive Plan Alternative 2

- Urban Low-Density Residential
- Urban Medium/High-Density Residential
- Urban Low-Intensity Commercial/Mixed Use
- Urban High-Intensity Commercial/Mixed Use
- Urban Industrial
- Mineral Resource
- Public Facility
- Incorporated City
- Urban Growth Area Boundary (Alternative 2)



October 10, 2006

Kitsap County Department of Community Development
 614 Division Street, MS-36, Port Orchard, Washington 98366
 VOICE (360) 337-7181 • FAX (360) 337-4925



This map was created from existing map sources, not from field surveys. While great care was taken in using the most current map sources available, no warranties of any sort, including accuracy, fitness, or merchantability accompany this product. The user of this map assumes responsibility for determining its suitability for its intended use.
 * THIS MAP IS NOT A SUBSTITUTE FOR FIELD SURVEY *
 Created for purposes of 10-Year Comprehensive Planning Process

