

Northern Kitsap County

Changes to Future Land Use Alternative 3

Comprehensive Plan Designation


- Mineral Resource (1 DU/20 Ac)
- Forest Resource Lands (1 DU/40 Ac)
- Rural Wooded (1 DU/20 Ac)
- Rural Protection (1 DU/10 Ac)
- Rural Residential (1 DU/5 Ac)
- Limited Areas of More Intense Development
- Urban Restricted (1-5 DU/Ac)
- Urban Low Residential (5-9 DU/Ac)
- Urban Medium Residential (10-18 DU/Ac)
- Urban High Residential (19-24 DU/Ac)
- Urban Reserve
- Urban Cluster Residential (5-9 DU/Ac)
- Urban Village Center (up to 18 DU/Ac)
- Mixed Use
- Highway Tourist Commercial
- Neighborhood Commercial
- Urban Commercial
- Regional Commercial
- Industrial
- Business Park
- Parks/Open Space
- Public Facility
- Airport
- Incorporated City
- Military
- Poulsbo Urban Transition Area
- Business Center
- Water

Urban Growth Area Boundary

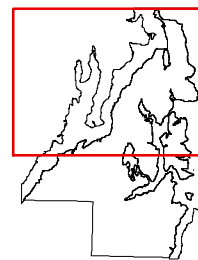
UGA Expansion Area Boundary



Map Date: August 16, 2006



KITSAP COUNTY Washington



This map was created from existing map sources, not from field surveys. While great care was taken in using the most current map sources available, no warranties of any sort, including accuracy, fitness, or merchantability accompany this product. The user of this map assumes responsibility for determining its suitability for its intended use.
THIS MAP IS NOT A SUBSTITUTE FOR FIELD SURVEY
Created for the purposes of 10-Year Comprehensive Planning Process

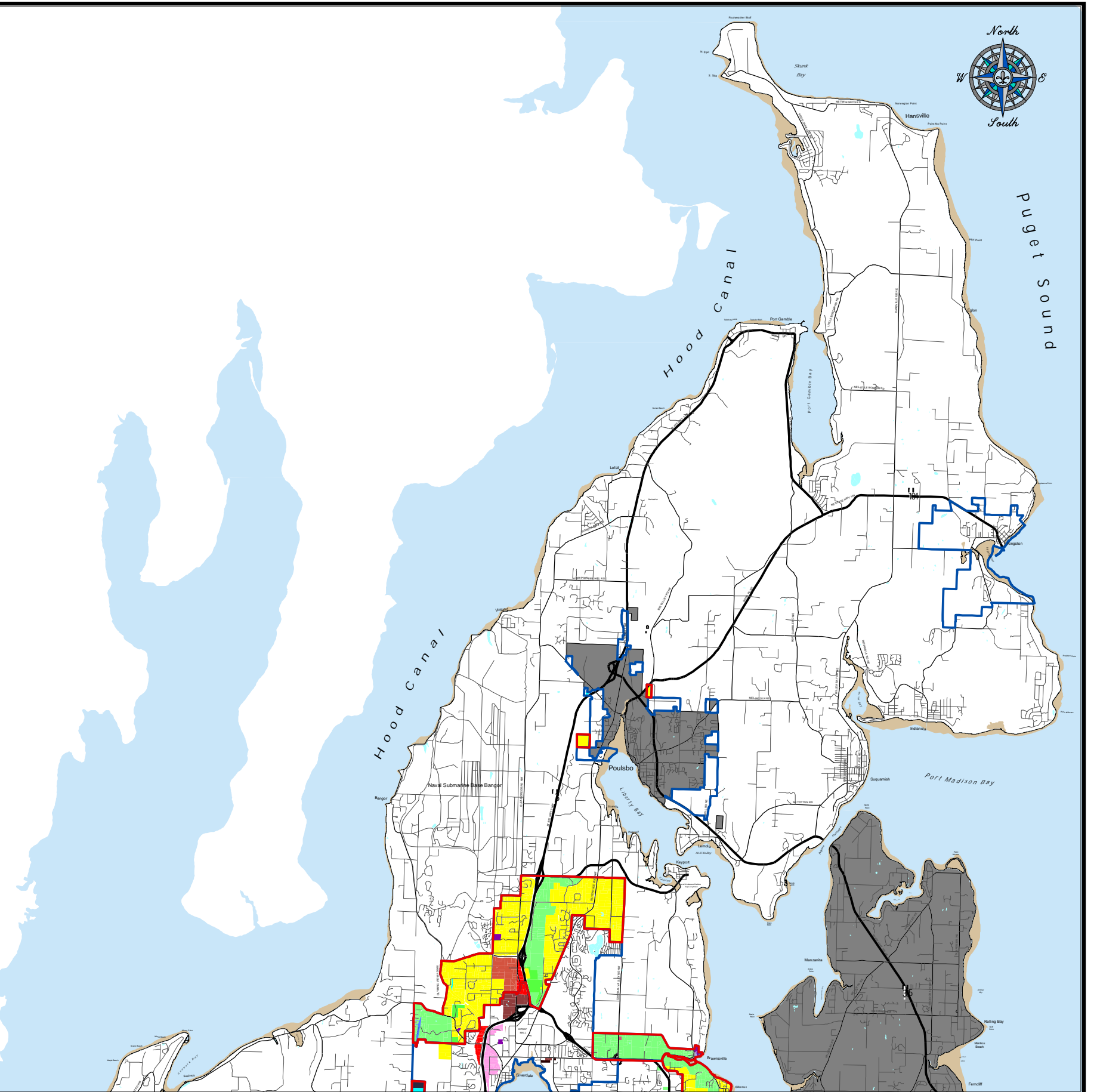


Figure 2.6-9. Changes to Future Land Use - Alternative 3 North