





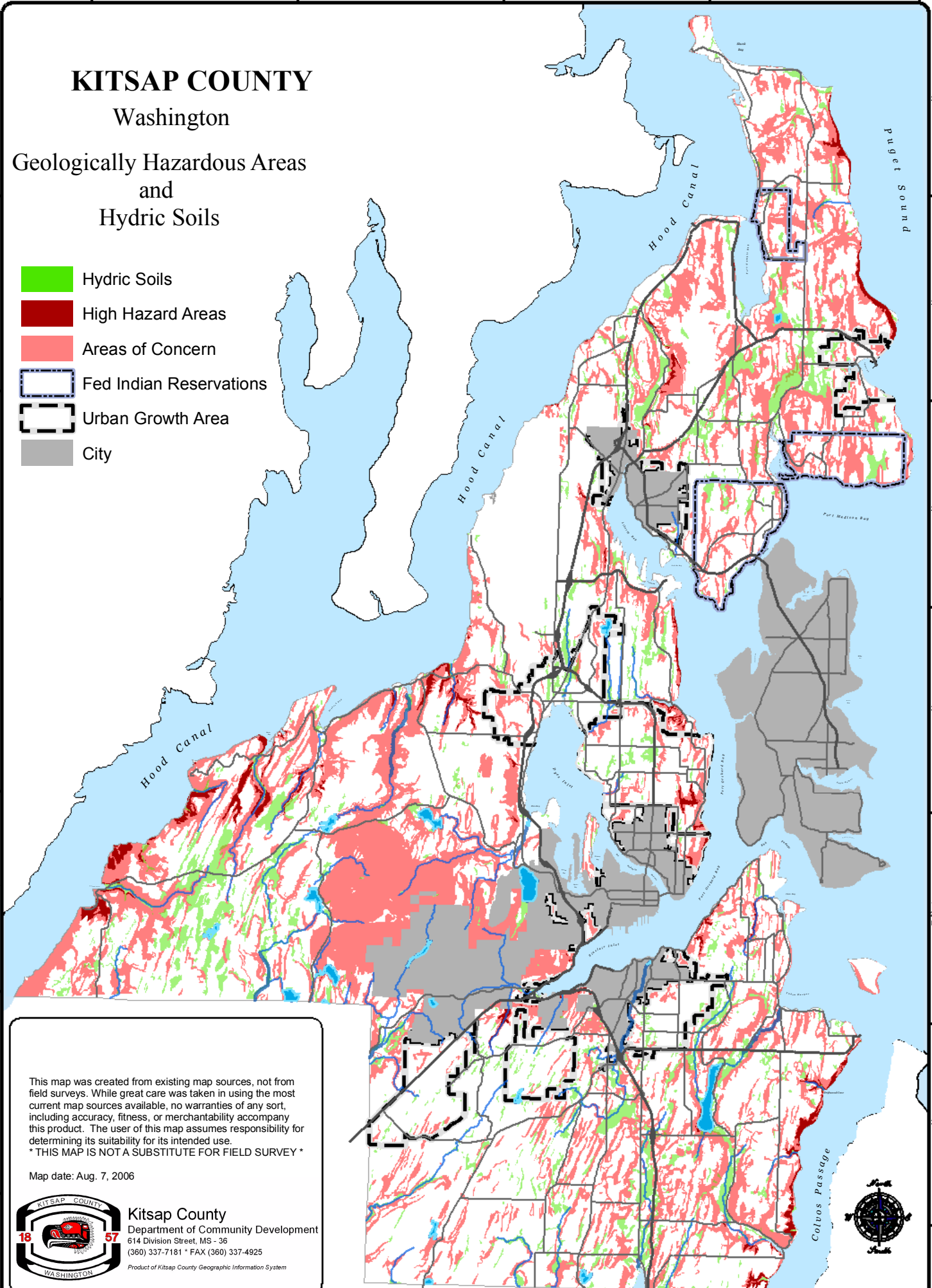


# KITSAP COUNTY

Washington

## Geologically Hazardous Areas and Hydric Soils

-  Hydric Soils
-  High Hazard Areas
-  Areas of Concern
-  Fed Indian Reservations
-  Urban Growth Area
-  City



This map was created from existing map sources, not from field surveys. While great care was taken in using the most current map sources available, no warranties of any sort, including accuracy, fitness, or merchantability accompany this product. The user of this map assumes responsibility for determining its suitability for its intended use.  
\* THIS MAP IS NOT A SUBSTITUTE FOR FIELD SURVEY \*

Map date: Aug. 7, 2006



**Kitsap County**  
Department of Community Development  
614 Division Street, MS - 36  
(360) 337-7181 \* FAX (360) 337-4925  
Product of Kitsap County Geographic Information System



Figure 3.1-3 Geologically Hazardous Areas