









KITSAP COUNTY

Washington




Watercourses

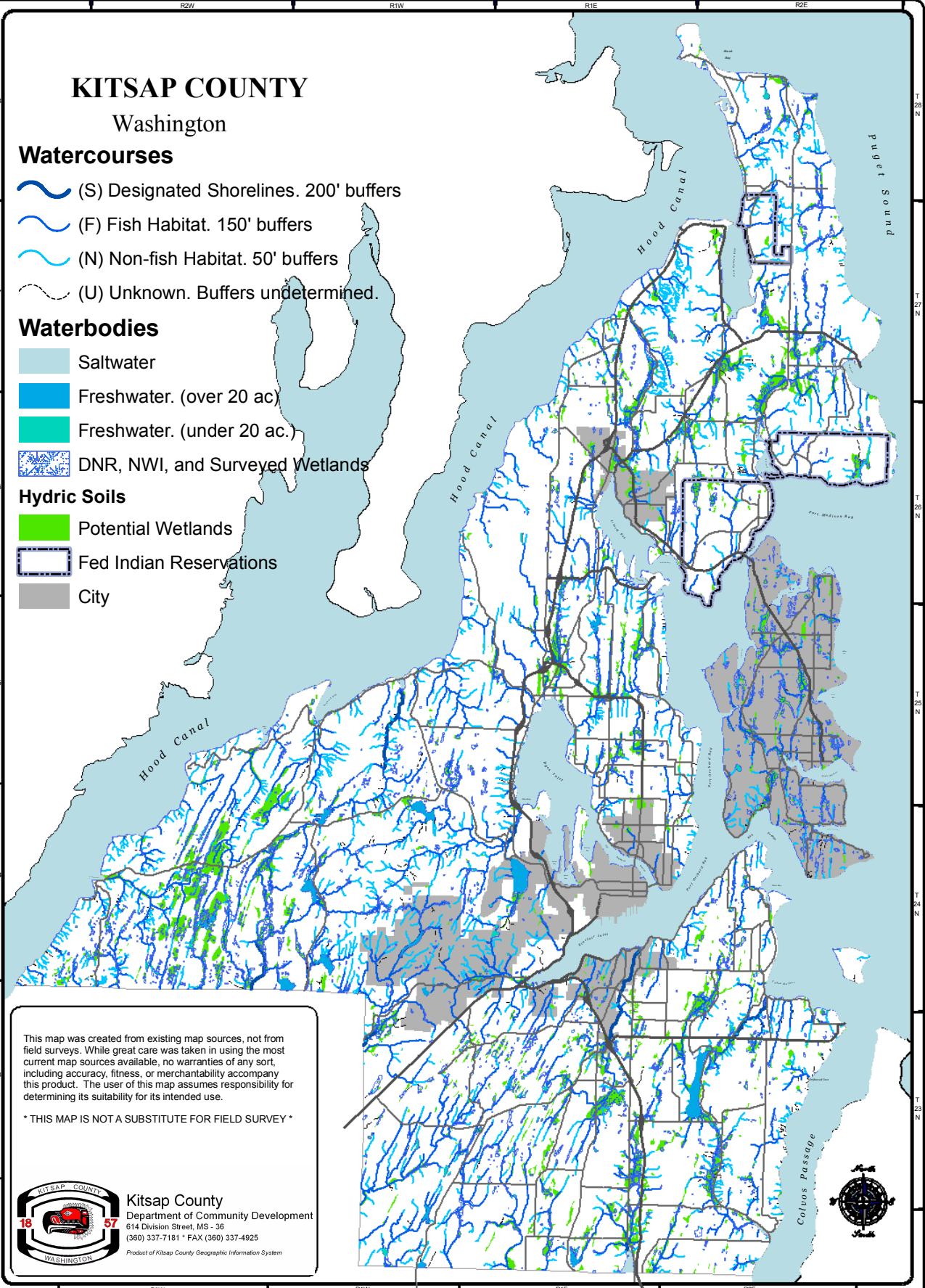
-  (S) Designated Shorelines. 200' buffers
-  (F) Fish Habitat. 150' buffers
-  (N) Non-fish Habitat. 50' buffers
-  (U) Unknown. Buffers undetermined.

Waterbodies

-  Saltwater
-  Freshwater. (over 20 ac.)
-  Freshwater. (under 20 ac.)
-  DNR, NWI, and Surveyed Wetlands

Hydric Soils

-  Potential Wetlands
-  Fed Indian Reservations
-  City



This map was created from existing map sources, not from field surveys. While great care was taken in using the most current map sources available, no warranties of any sort, including accuracy, fitness, or merchantability accompany this product. The user of this map assumes responsibility for determining its suitability for its intended use.

*** THIS MAP IS NOT A SUBSTITUTE FOR FIELD SURVEY ***



Kitsap County
 Department of Community Development
 614 Division Street, MS - 36
 (360) 337-7181 * FAX (360) 337-4925
 Product of Kitsap County Geographic Information System



Figure 3.1-4. Streams and Waterbodies