

KITSAP COUNTY




Washington

Sanitary Sewers







General Locations




Wastewater Facilities

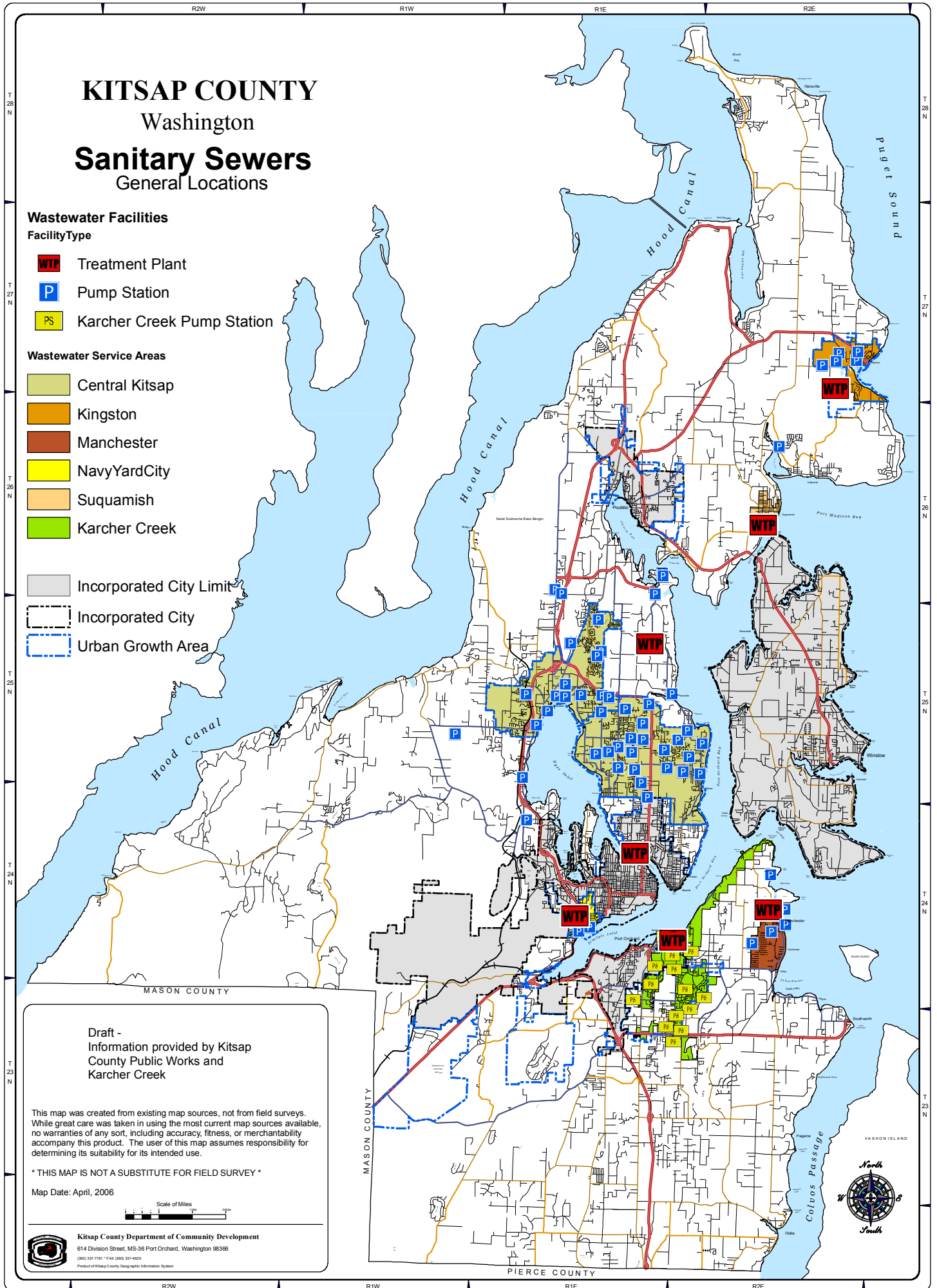
Facility Type

-  Treatment Plant
-  Pump Station
-  Karcher Creek Pump Station

Wastewater Service Areas

-  Central Kitsap
-  Kingston
-  Manchester
-  Navy Yard City
-  Suquamish
-  Karcher Creek

-  Incorporated City Limit
-  Incorporated City
-  Urban Growth Area

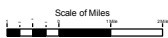


Draft -
Information provided by Kitsap
County Public Works and
Karcher Creek

This map was created from existing map sources, not from field surveys. While great care was taken in using the most current map sources available, no warranties of any sort, including accuracy, fitness, or merchantability accompany this product. The user of this map assumes responsibility for determining its suitability for its intended use.

* THIS MAP IS NOT A SUBSTITUTE FOR FIELD SURVEY *

Map Date: April, 2006



Kitsap County Department of Community Development
614 Division Street, MS-36 Port Orchard, Washington 98366
(360) 337-7181 • FAX (360) 337-4023
Product of Kitsap County Geographic Information System

Figure 3.3-6 Sanitary Sewers