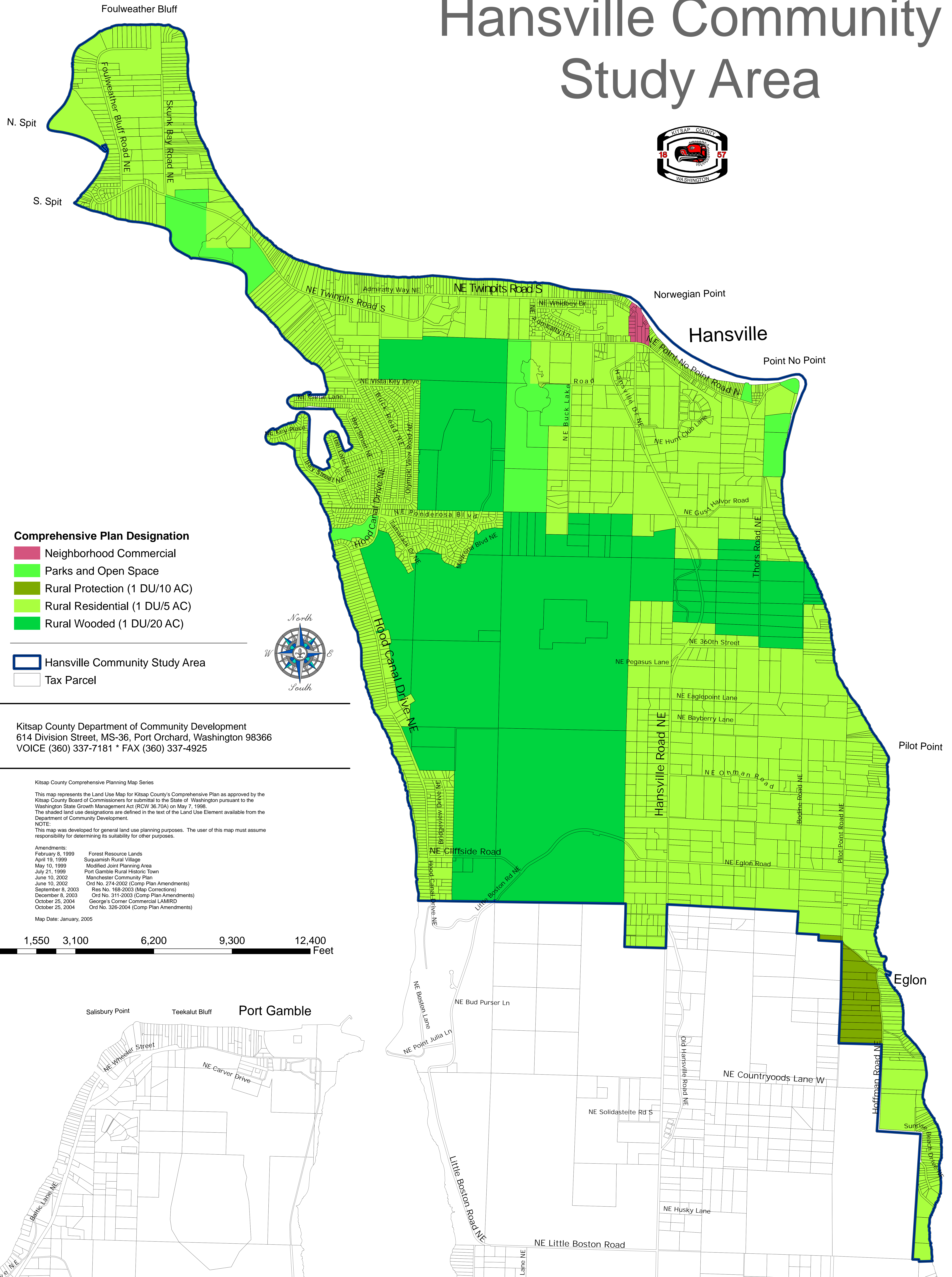




Hansville Community Study Area



Comprehensive Plan Designation

- Neighborhood Commercial
- Parks and Open Space
- Rural Protection (1 DU/10 AC)
- Rural Residential (1 DU/5 AC)
- Rural Wooded (1 DU/20 AC)

- Hansville Community Study Area
- Tax Parcel



Kitsap County Department of Community Development
 614 Division Street, MS-36, Port Orchard, Washington 98366
 VOICE (360) 337-7181 * FAX (360) 337-4925

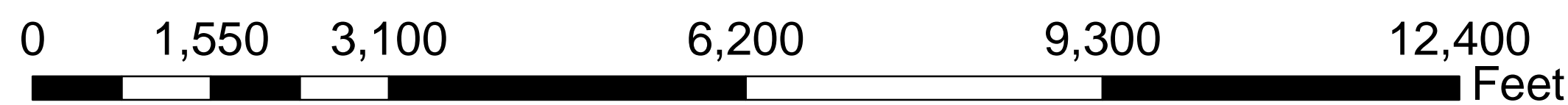
Kitsap County Comprehensive Planning Map Series

This map represents the Land Use Map for Kitsap County's Comprehensive Plan as approved by the Kitsap County Board of Commissioners for submittal to the State of Washington pursuant to the Washington State Growth Management Act (RCW 36.70A) on May 7, 1998. The shaded land use designations are defined in the text of the Land Use Element available from the Department of Community Development.

NOTE:
 This map was developed for general land use planning purposes. The user of this map must assume responsibility for determining its suitability for other purposes.

- Amendments:
- | | |
|-------------------|---|
| February 8, 1999 | Forest Resource Lands |
| April 19, 1999 | Squamish Rural Village |
| May 10, 1999 | Modified Joint Planning Area |
| July 21, 1999 | Port Gamble Rural Historic Town |
| June 10, 2002 | Manchester Community Plan |
| June 10, 2002 | Ord No. 274-2002 (Comp Plan Amendments) |
| September 8, 2003 | Res No. 168-2003 (Map Corrections) |
| December 8, 2003 | Ord No. 311-2003 (Comp Plan Amendments) |
| October 25, 2004 | George's Corner Commercial LAMIRD |
| October 25, 2004 | Ord No. 326-2004 (Comp Plan Amendments) |

Map Date: January, 2005



Port Gamble

