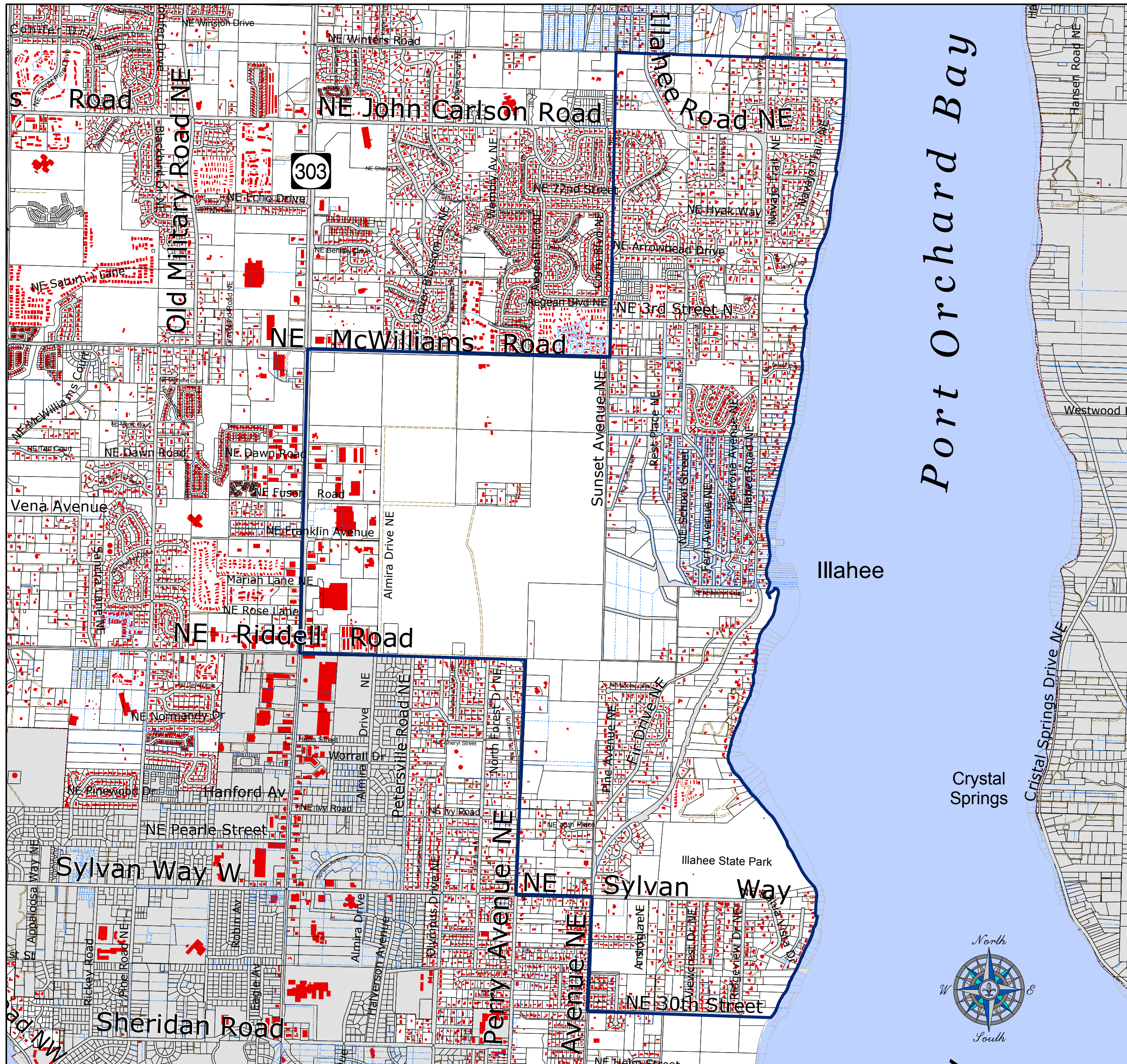
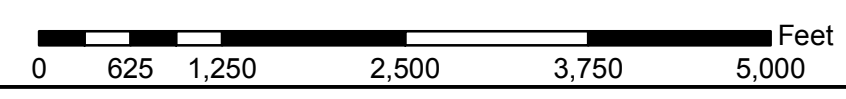



# Illahee Community Center - Building Footprints



- Illahee Community Center
- Easement
- Plat-Line
- Tidelands
- Tax Parcel
- Tax Parcels
- Building Footprints
- Incorporated City
- Salt Water



This map was created from existing map sources, not from field surveys. While great care was taken in using the most current map sources available, no warranties of any sort, including accuracy, fitness, or merchantability accompany this product. The user of this map assumes responsibility for determining its suitability for its intended use.

**\* THIS MAP IS NOT A SUBSTITUTE FOR FIELD SURVEY \***

DRAFT

Map Date: February, 2008

Kitsap County Department of  
Community Development  
614 Division Street, MS-36  
Port Orchard, Washington 98366  
VOICE (360) 337-7181 \* FAX (360) 337-4925

