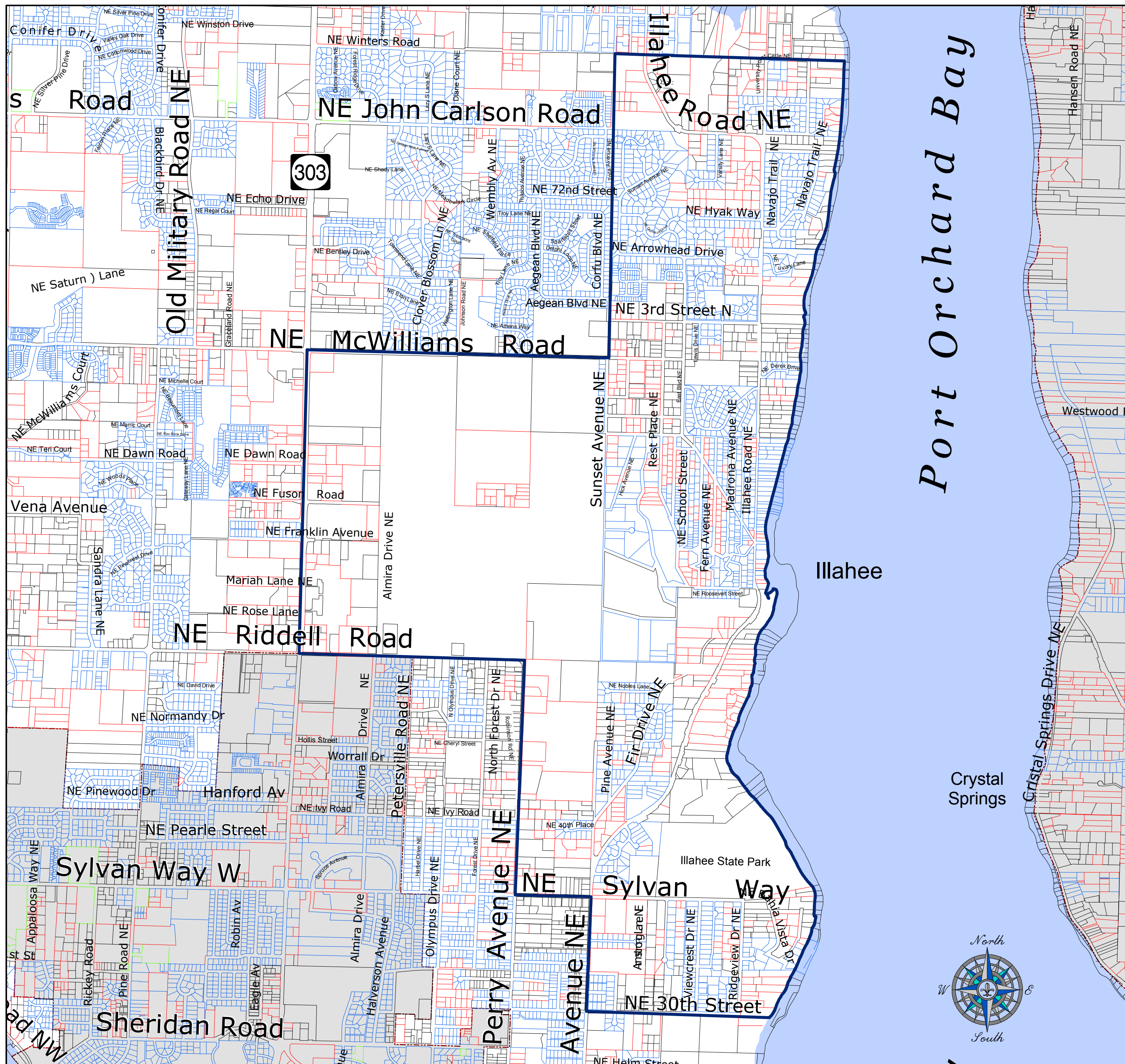
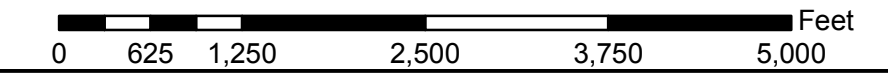



# Illahee Community Center - Tax Parcels



- Illahee Community Center
- Surveyed Boundary
- Acreage Tax Lot
- Condominium Boundary
- Platted Tax Lot
- Digitized Tax Lot
- Incorporated City
- Salt Water



This map was created from existing map sources, not from field surveys. While great care was taken in using the most current map sources available, no warranties of any sort, including accuracy, fitness, or merchantability accompany this product. The user of this map assumes responsibility for determining its suitability for its intended use.

**\* THIS MAP IS NOT A SUBSTITUTE FOR FIELD SURVEY \***

DRAFT

Map Date: February, 2008

Kitsap County Department of  
Community Development  
614 Division Street, MS-36  
Port Orchard, Washington 98366  
VOICE (360) 337-7181 \* FAX (360) 337-4925

