











Current Land Use



Keyport



Kitsap County, Washington

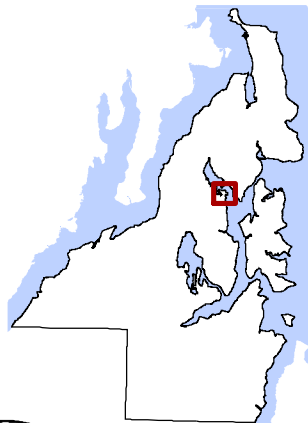
-  Single Family Residence
-  Mobile Home
-  Duplex
-  Triplex
-  5-9 Units
-  Sheds and Garages
-  Cabin


-  Hotel/Motel
-  Commercial Retail
-  Commercial Service

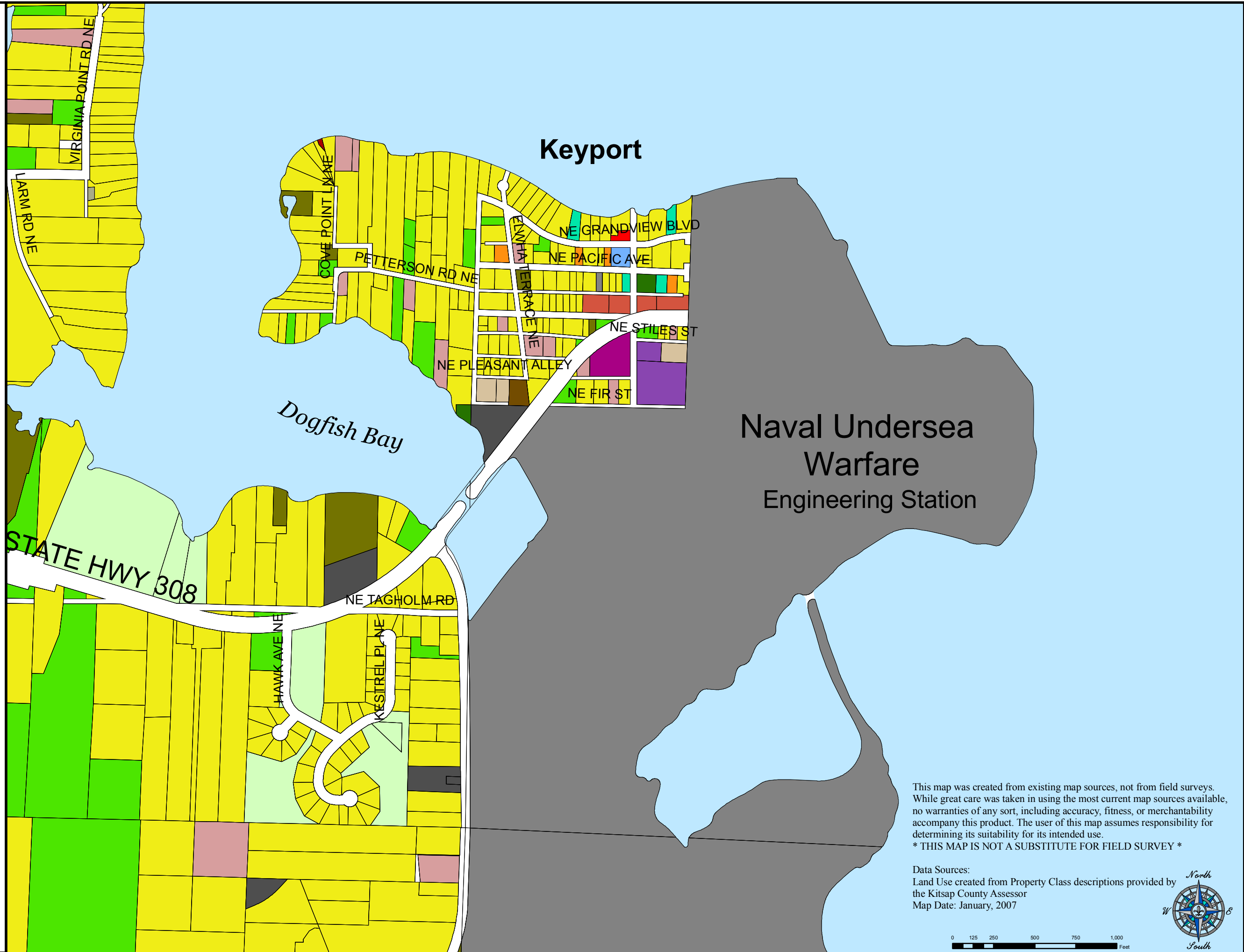
-  Park
-  Public Facility
-  Institutional
-  Transportation
-  Utilites
-  Military

-  Open Land
-  Vacant Land

-  Tax Parcel
-  Salt Water



 Kitsap County Department
of Community Development
614 Division Street, MS-36
Port Orchard, Washington 98366
VOICE (360) 337-7181 * FAX (360) 337-4925



This map was created from existing map sources, not from field surveys. While great care was taken in using the most current map sources available, no warranties of any sort, including accuracy, fitness, or merchantability accompany this product. The user of this map assumes responsibility for determining its suitability for its intended use.
* THIS MAP IS NOT A SUBSTITUTE FOR FIELD SURVEY *

Data Sources:
Land Use created from Property Class descriptions provided by the Kitsap County Assessor
Map Date: January, 2007

