



CONTRACT: EASTVIEW DRIVE SW, 18-57-01-001, 11/20/11

CONTROL POINTS		
STA 0+00	N=189107.2248	E=1172081.9749
STA 6+60.46	N=189766.9988	E=1172112.1557

REVISIONS			
No.	BY	DATE	DESCRIPTION

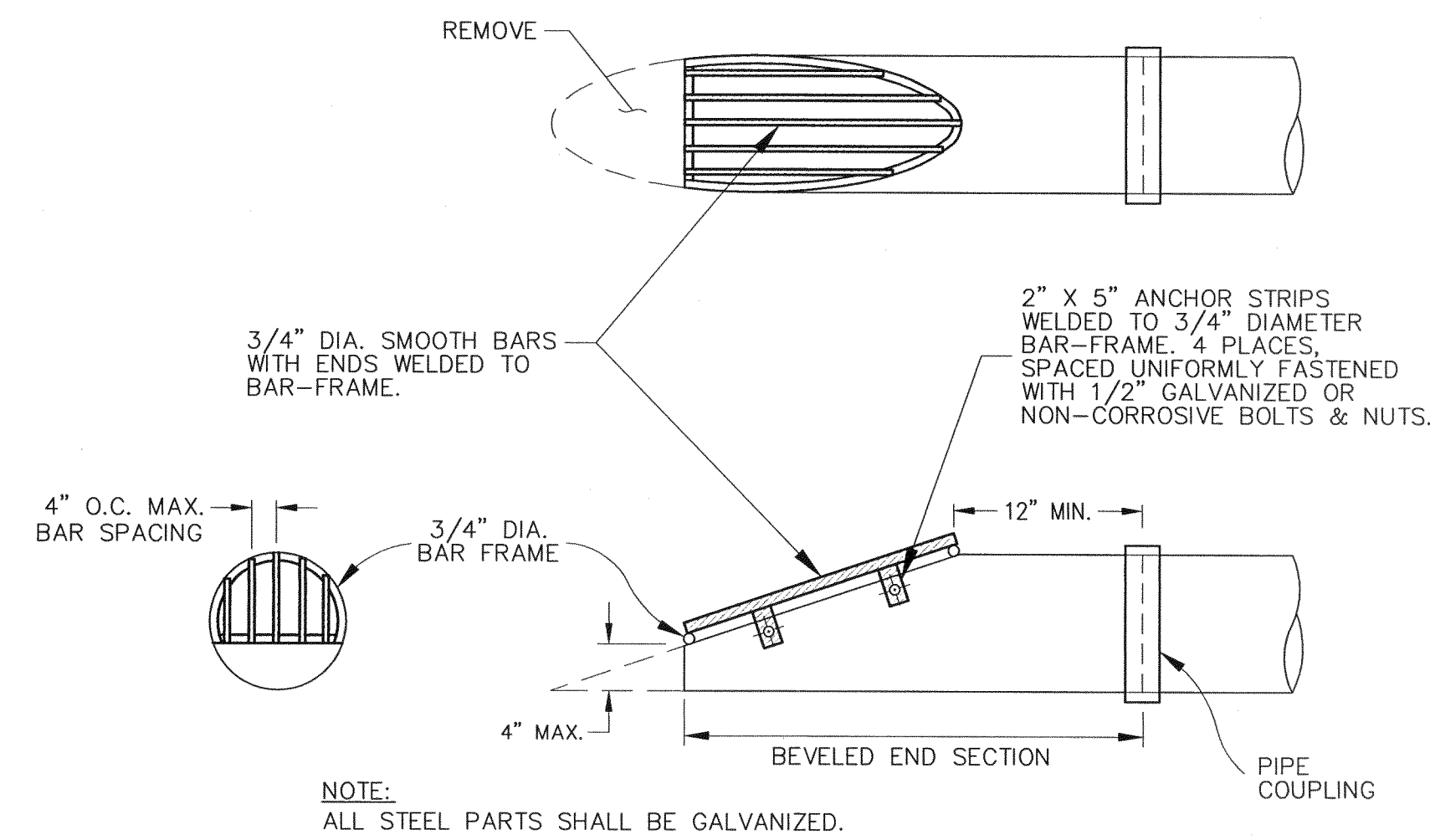
SURVEYED: RAH  
 DESIGNED: TGB  
 DRAWN: TGB  
 CHECKED: RED  
 CRP No. 2567  
 DATE: 9/27/11



**KITSAP COUNTY**  
 DEPT. OF PUBLIC WORKS  
 614 DIVISION STREET MS-26  
 PORT ORCHARD, WA 98366  
 TEL: (360) 337-5777 FAX: (360) 337-4867

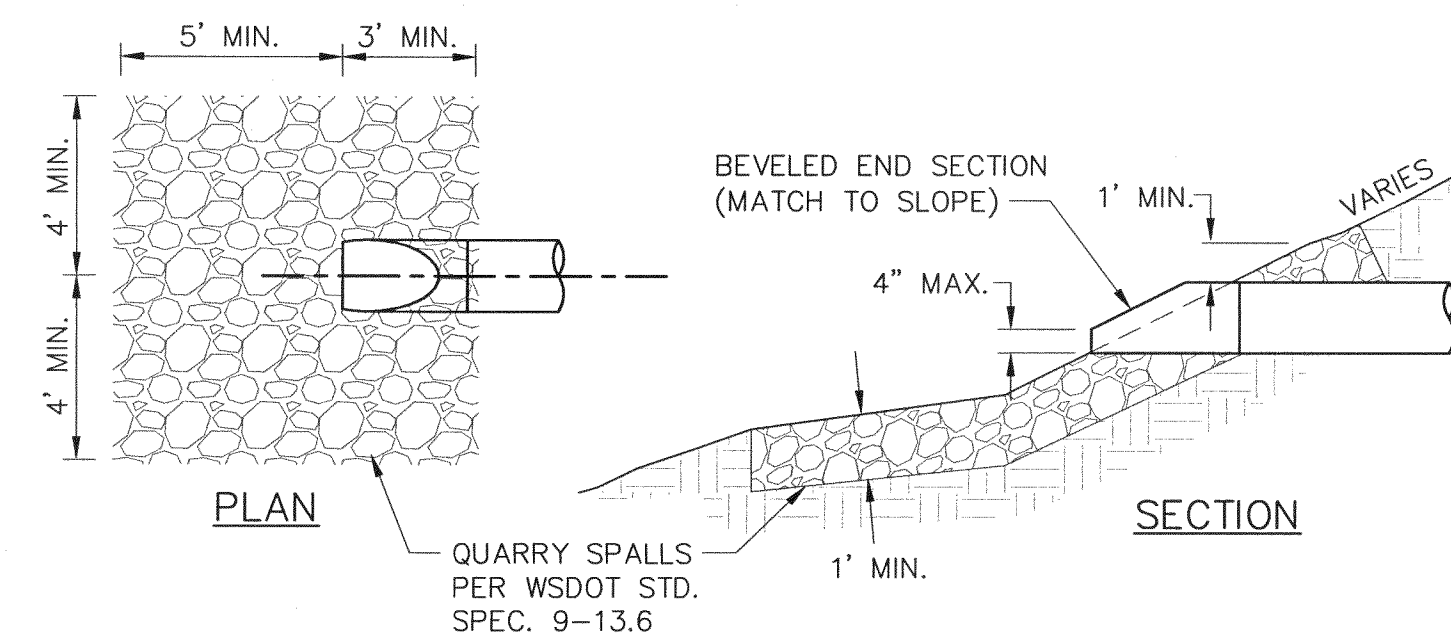
**EASTVIEW DRIVE SW**  
**PLAN AND PROFILE**  
 KITSAP COUNTY, WASHINGTON  
 SECTION 7, TOWNSHIP 23 NORTH, RANGE 1 EAST, W.M.

SHEET  
**5**  
 OF  
 6



**DEBRIS BARRIER DETAIL**

NTS

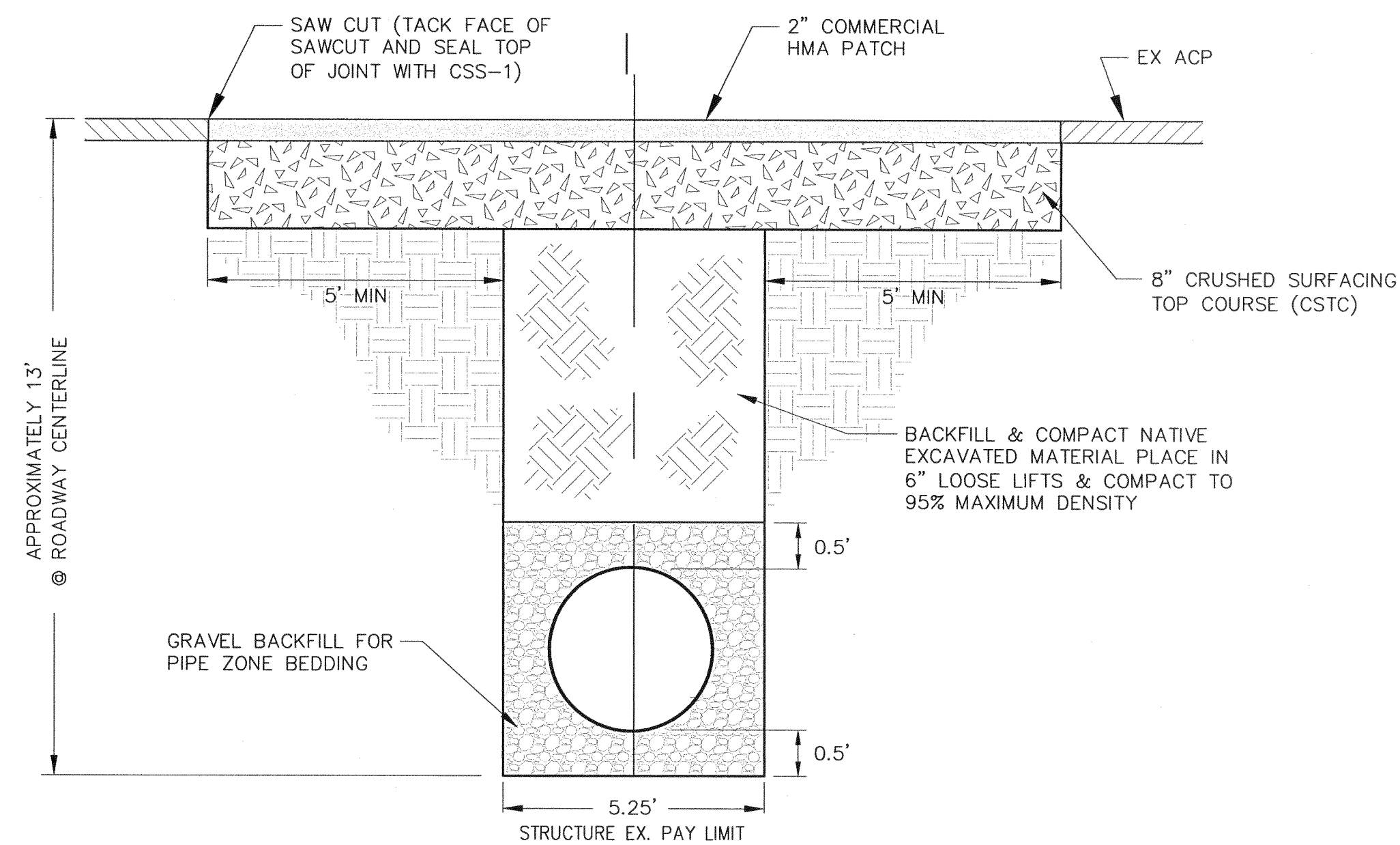


**CULVERT BEVELED END AND ROCK PROTECTION PAD DETAIL**

NTS

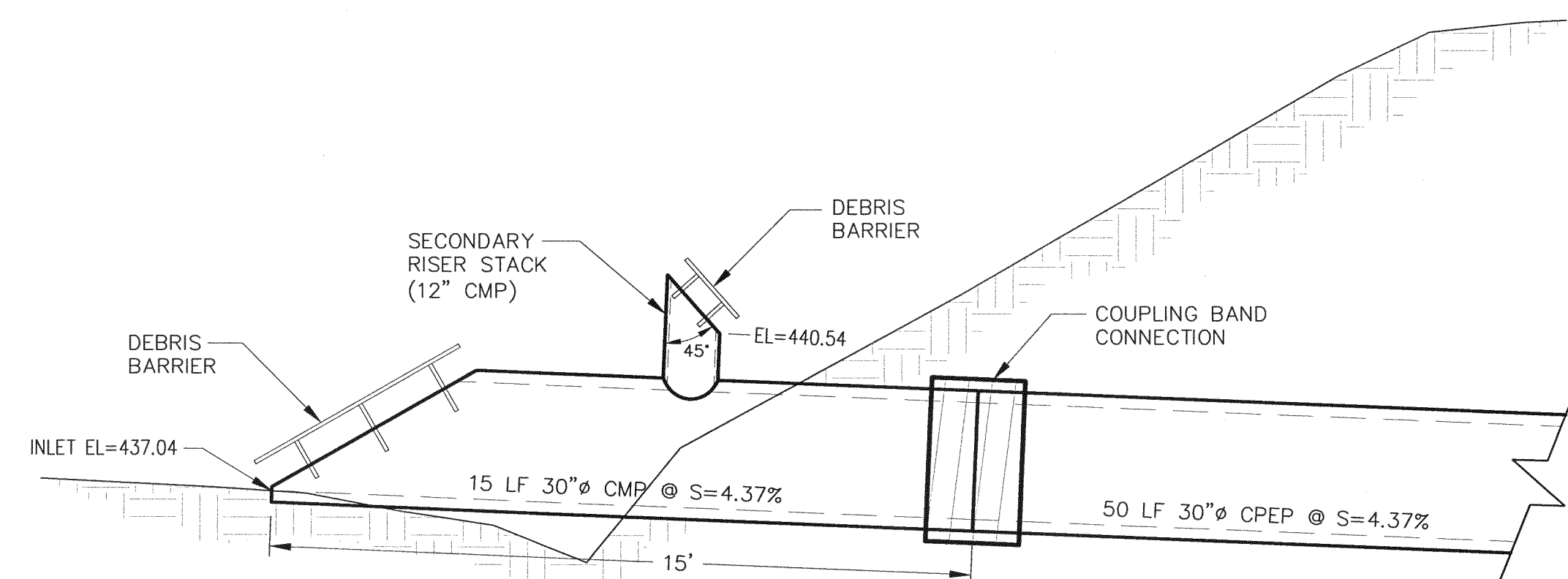
**PERMANENT STORMWATER EASEMENT**

POINT SCHEDULE				
PNT	STATION	OFFSET	NORTHING	EASTING
①	6+29.86	45.0 LT	189738.48	1172065.80
②	6+30.06	30.0 LT	189738.00	1172080.80
③	6+05.06	30.0 LT	189713.02	1172079.66
④	6+04.86	45.0 LT	189713.51	1172064.66
⑤	6+30.86	30.0 RT	189736.06	1172140.77
⑥	6+30.97	55.0 RT	189735.02	1172165.75
⑦	6+00.97	55.0 RT	189705.05	1172164.38
⑧	6+00.86	30.0 RT	189706.09	1172139.40



**STORM TRENCH / PAVEMENT RESTORATION**

NTS





**SECONDARY RISER STACK**

NTS

**CONTROL POINTS**

**REVISIONS**

SURVEYED: RAH  
 DESIGNED: TGB  
 DRAWN: TGB  
 CHECKED: RED  
 CRP No. 2567  
 DATE: 9/27/11



**KITSAP COUNTY**  
 DEPT. OF PUBLIC WORKS  
 614 DIVISION STREET MS-26  
 PORT ORCHARD, WA 98366  
 TEL:(360) 337-5777 FAX:(360) 337-4867

**EASTVIEW DRIVE SW**  
**DETAILS**  
 KITSAP COUNTY, WASHINGTON  
 SECTION 7, TOWNSHIP 23 NORTH, RANGE 1 EAST, W.M.

SHEET **6**  
 OF  
 6

C:\PROJECTS\EASTVIEW DRIVE\DETAILS\06.DWG 1:58 PM 9/27/2011