

CONTROL POINTS	
ON A FULL SCALE PRINT	THIS EQUALS 1"

REVISIONS			
No.	BY	DATE	DESCRIPTION

SURVEYED: KS
DESIGNED: JEC
DRAWN: RLW
CHECKED: MMF
PROJECT NO: -
DATE: 9/3/19

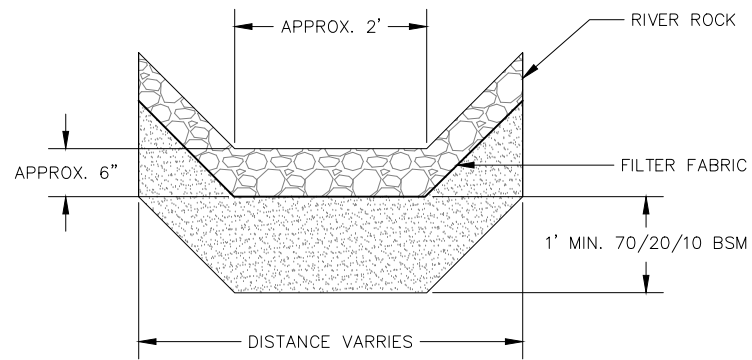
**KITSAP COUNTY**  
 DEPT. OF PUBLIC WORKS  
 STORMWATER DIVISION  
 614 DIVISION STREET MS-26A  
 PORT ORCHARD, WA 98366  
 TEL:(360) 337-5777 FAX:(360) 337-5678

**HWY 308 KEYPORT GREEN STREET**  
**PLAN & PROFILE - STA. 5+00 TO STA. 10+93**

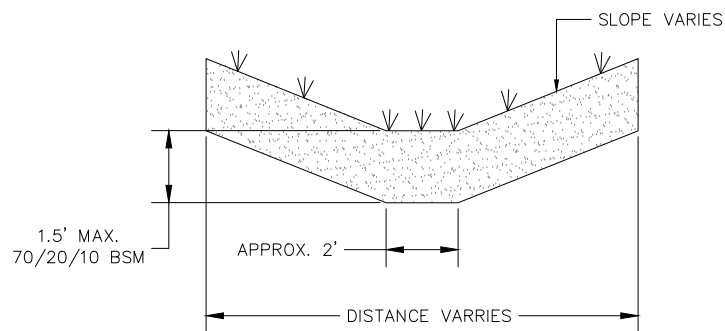
KITSAP COUNTY, WASHINGTON  
 SECTION 36, TOWNSHIP 26 NORTH, RANGE 1 EAST, W.M.

SHEET 2 OF 4

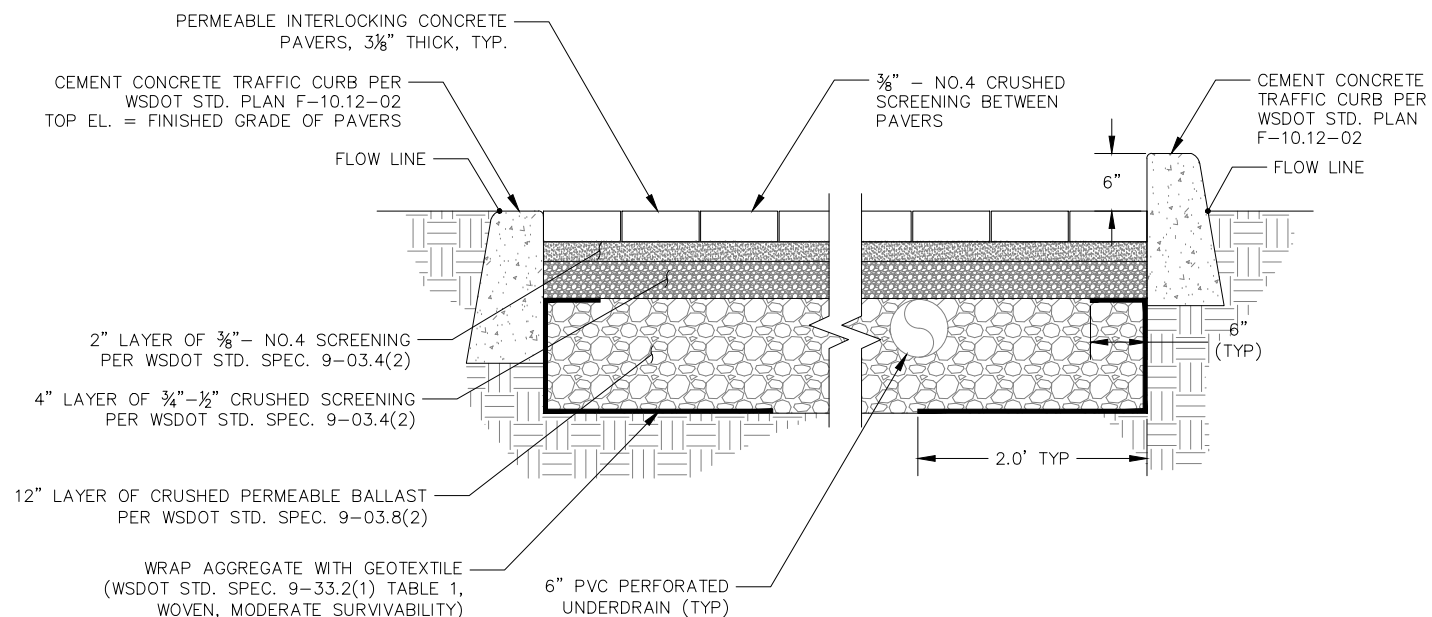
X:\Stormwater\Retrol\Projects\2019-003\_Hwy 308 Keyport\_Green Street\DWG\PLAN\2019-003\_PLAN.dwg 9/4/2019 3:21 PM



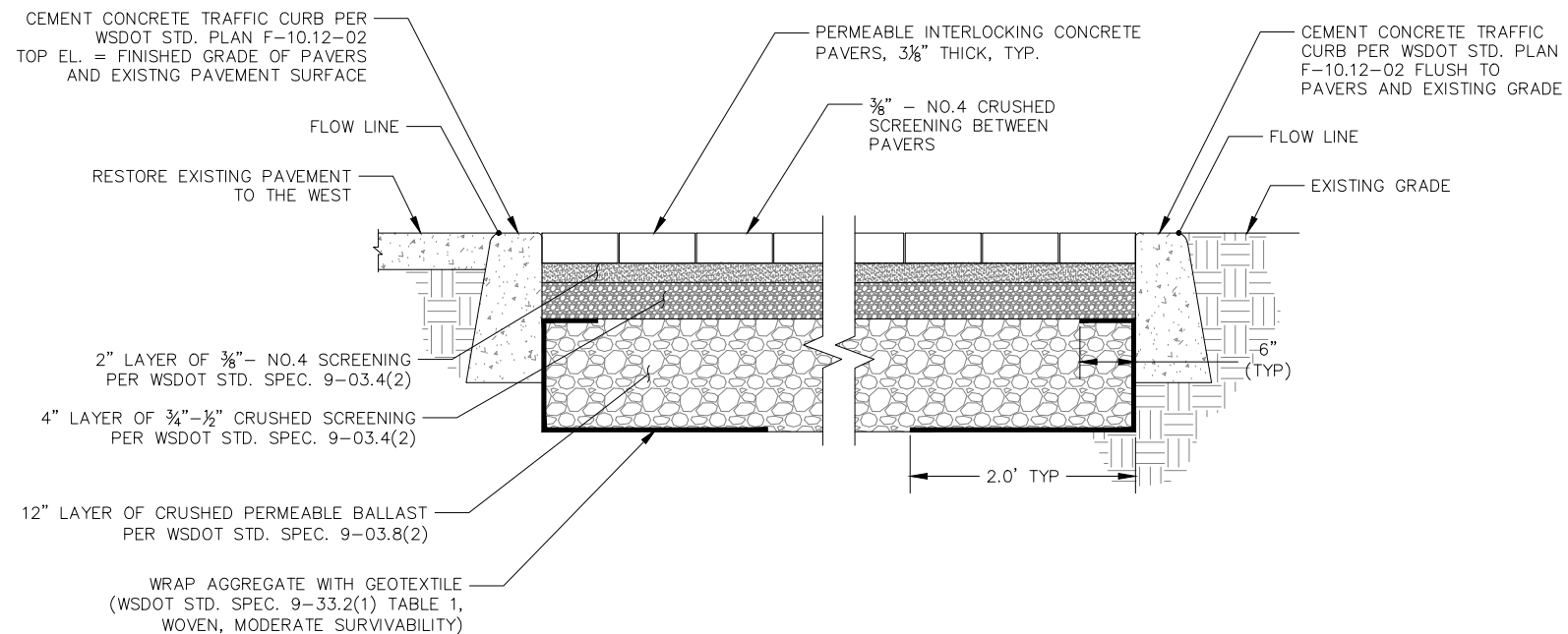
SECTION A  
ENHANCED DITCH  
SCALE: NTS



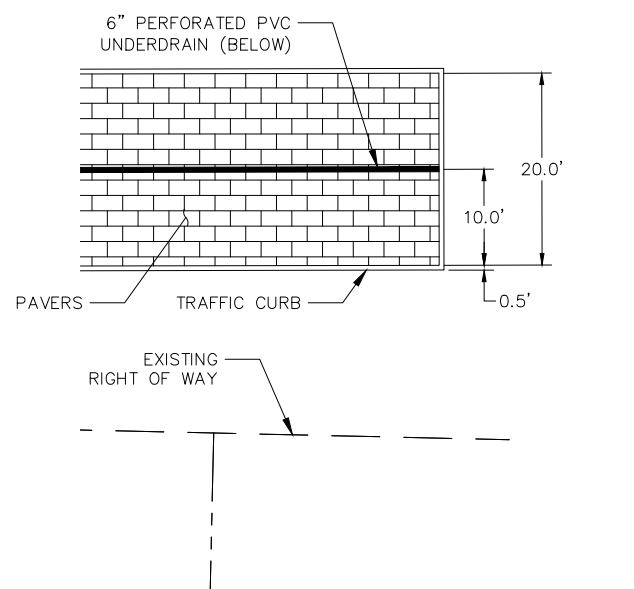
SECTION B  
BIORETENTION CELL  
SCALE: NTS



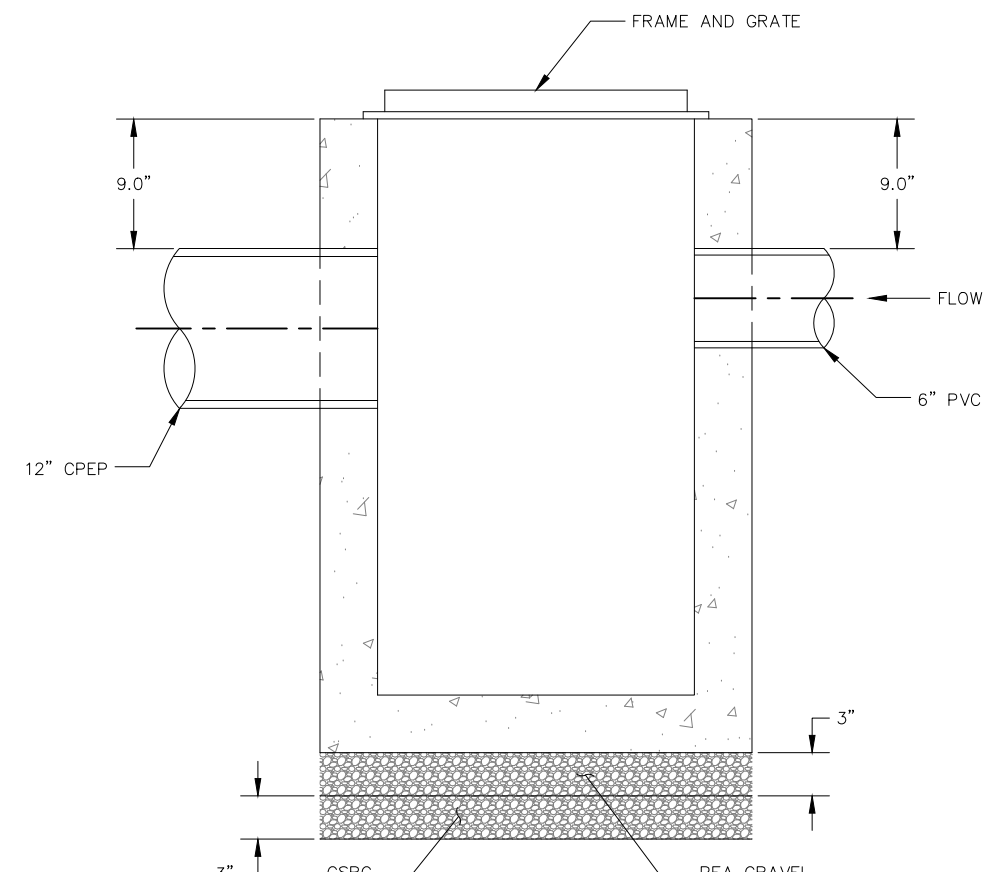
SECTION C  
PERMEABLE PAVERS  
SCALE: NTS



SECTION D  
PERMEABLE PAVERS  
SCALE: NTS



DETAIL 1  
SCALE: NTS



DETAIL 2  
TYPE 1 CATCH BASIN  
SCALE: NTS


CONTROL POINTS

ON A  
FULL SCALE PRINT  
THIS EQUALS 1"

REVISIONS

No.	BY	DATE	DESCRIPTION

SURVEYED: KS  
DESIGNED: JEC  
DRAWN: RLW  
CHECKED: MMF  
PROJECT NO: -  
DATE: 9/3/19



**KITSAP COUNTY**  
DEPT. OF PUBLIC WORKS  
STORMWATER DIVISION  
614 DIVISION STREET MS-26A  
PORT ORCHARD, WA 98366  
TEL:(360) 337-5777 FAX:(360) 337-5678

HWY 308 KEYPORT GREEN STREET

DETAILS

KITSAP COUNTY, WASHINGTON  
SECTION 36, TOWNSHIP 26 NORTH, RANGE 1 EAST, W.M.

SHEET  
**4**  
OF  
4