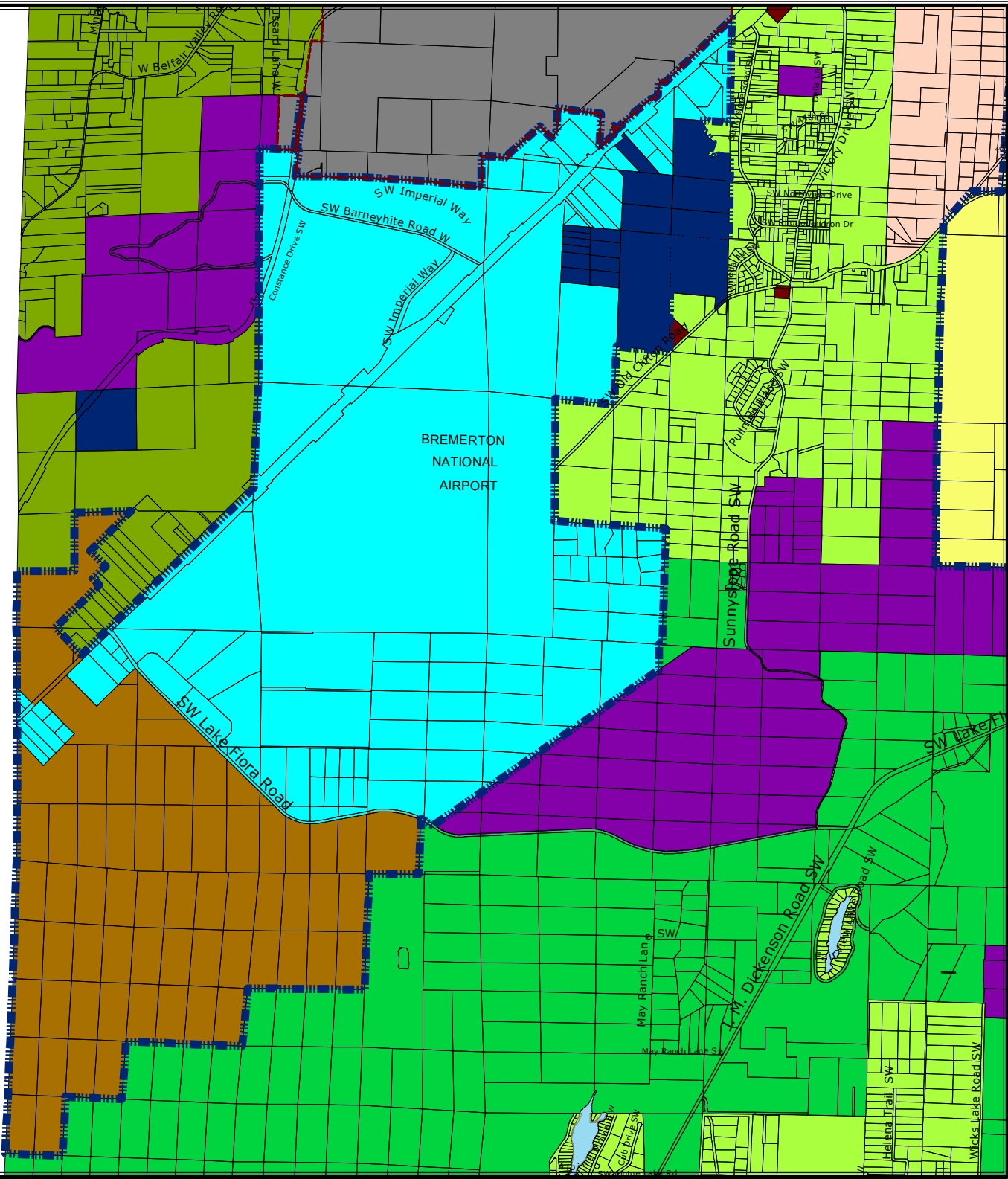


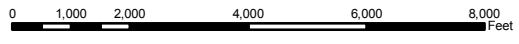
MASON COUNTY



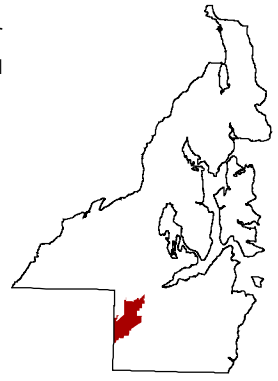
South Kitsap Industrial Area Comprehensive Plan Land Use Map



Kitsap County Department of Community Development
614 Division Street, MS-36, Port Orchard, Washington 98366
VOICE (360) 337-7181 * FAX (360) 337-4925



- Rural Commercial
- Rural Industrial
- Mineral Resource
- Rural Protection
- Rural Residential
- Rural Wooded
- Industrial Multi-Purpose Recreational Area
- Public Facility
- Urban Growth Area
- Incorporated City
- Salt Water
- Tax Parcel



This map was created from existing map sources, not from field surveys. While great care was taken in using the most current map sources available, no warranties of any sort, including accuracy, fitness, or merchantability accompany this product. The user of this map assumes responsibility for determining its suitability for its intended use.
* THIS MAP IS NOT A SUBSTITUTE FOR FIELD SURVEY
REFER TO THE KITSAP COUNTY ZONING MAP FOR PARCEL SPECIFIC ZONING

Figure 15-2 SKIA Comprehensive Plan Map