

ORDINANCE NO. 553-2018

**RELATING TO GROWTH MANAGEMENT AND MAKING AN AMENDMENT TO THE
KITSAP COUNTY ZONING MAP**

BE IT ORDAINED:

Section 1. The Kitsap County Board of Commissioners (Board) makes the following general findings:

- 1) The Washington State Growth Management Act (GMA), RCW 36.70A.130, mandates that Kitsap County's Comprehensive Plan and corresponding Zoning Code and Map be subject to continuing review and evaluation.
- 2) Kitsap County has adopted its Comprehensive Plan pursuant to GMA Chapter 36.70A RCW, and the Comprehensive Plan includes an Urban Low-Density Residential land use designation. The Urban Low-Density Residential comprehensive plan land use designation encompasses four zoning designations: Urban Restricted; Greenbelt; Urban Low Residential; and Urban Cluster Residential. Changes between these zones do not require a comprehensive plan amendment.

Section 2. The Board makes the following procedural findings regarding the process and public participation aspects for amending the Kitsap County Zoning Map:

- 1) On January 11, 2018, following timely and effective public notice, the Kitsap County Hearing Examiner held a public hearing on the Encore Expansion Rezone.
- 2) On January 22, 2018, the Hearing Examiner rendered a Recommendation of Approval to the Board for the Encore Expansion Rezone.
- 3) On February 7, 2018, following timely and effective public notice, the Board of County Commissioners held a workstudy on the Encore Expansion Rezone.
- 4) On March 12, 2018, following timely and effective public notice, the Board of County Commissioners held a public hearing on the Encore Expansion Rezone.

Section 3. The Board of County Commissioners makes the following substantive findings related to the Zoning Map amendments:

- 1) Munche Took, LLC, property owner of tax parcel 092501-1-088-2000, requests to rezone 7.56 acres from Urban Restricted (UR) to Urban Low Residential (UL) zoning.
- 2) The Hearing Examiner recommended approval based on a staff report and testimony that the rezone would be consistent with Comprehensive Plan policies and Kitsap County Code, including KCC 21.04.230.

3) The Hearing Examiner's recommendation is appropriate and supported by the record.

Section 4. NOW THEREFORE, BE IT FURTHER ORDAINED, that the Kitsap County Board of Commissioners, based on the foregoing findings, does hereby adopt, pursuant to the Growth Management Act, Chapter 36.70A RCW, and Article 11, Section 11 of the Washington Constitution, and the Kitsap County Comprehensive Plan and Kitsap County Code:

- 1) The findings and conclusions of the Hearing Examiner as set forth in the Hearing Examiner Recommendation on Rezone Request 17-00782, attached hereto as Attachment 1.
- 2) The revised zoning change from Urban Restricted to Urban Low Residential for Tax Parcel 092501-1-088-2000.
- 3) The revised Zoning Map, attached hereto as Attachment 2.


Section 5. Effective Date. This ordinance shall take effect immediately.

Section 6. Severability. If any provision of this ordinance or its application to any person, entity or circumstance is for any reason held invalid, the remainder of the ordinance, or the application of the provision to other persons, entities or circumstances is not affected.

Section 7. Scrivener's Error. Should any amendment that was passed by the Board during its deliberations on this Ordinance be inadvertently left out upon publication, the explicit action of the Board as discussed and passed shall prevail upon subsequent review and verification by the Board.

ENACTED this 12th day of March 2018.

ATTEST:



Dana Daniels

 Dana Daniels, Clerk of the Board

KITSAP COUNTY
BOARD OF COMMISSIONERS

Robert Gelder

 ROBERT GELDER, Chair

E. E. Wolfe

 EDWARD E. WOLFE, Commissioner

Charlotte Garrido

 CHARLOTTE GARRIDO, Commissioner

Approved as to form:

Lisa Nickel

 Lisa Nickel, Deputy Prosecuting Attorney

Attachment 1



Kitsap County Department of Community Development

Staff Report for the Hearing Examiner

Report Date: January 5, 2018
Hearing Date: January 11, 2018

Application Submittal Date: March 1, 2017
Application Complete Date: March 1, 2017

Permit Number: 17 00782

Project Name: Rezone Encore Expansion Zone Change

Type of Application: Type-III Rezone

This staff report was prepared by Jeff Smith, Senior Planner, and Steve Heacock, Senior Environmental Planner, based on information available up until the time the report was prepared. New information relevant to review of this application may become available prior to the hearing or at the hearing. Staff may wish to change their analysis based upon that new information, and reserves the right to do so.

Proposal Summary:

To meet demand, Encore Expansion is requesting a rezone from Urban Restricted to Urban Low Residential, to allow for the future construction of an adult residential housing and rehabilitation care center, as a permitted use but conditionally approved. The residential care facility will complement their existing development within the NW Schold Road corridor. The applicant will apply for preliminary land use approval through a separate application. The Hearing Examiner is the review Authority. A rezone can be proposed by motion of the board, planning commission or hearing examiner.

Project Request:

The applicant is requesting a recommendation for approval by the Hearing Examiner for a rezone request from Urban Restricted to Urban Low Residential.

Project Location:

2400 NW Schold Place
Silverdale, WA 98383
Central Kitsap County



Assessor's Account #:
092501-1-088-2000

Applicant/Owner of Record:

Munch Tooke, LLC
5012 Dogwood Drive
Lake Oswego, OR 97035

Attachment 1

Permit 17 00782 Encore Expansion Rezone

Page 2 of 9

SEPA (State Environmental Policy Act):

The State Environmental Policy Act (SEPA), found in Chapter 43.21C RCW (Revised Code of Washington), is a state law that requires the County to conduct an environmental impact review of any action that might have a significant, adverse impact on the environment. The review includes the completion of an Environmental Checklist by the applicant and a review of that checklist by the County. If it is determined that there will be environmental impacts, conditions are imposed upon the applicant to mitigate those impacts below the threshold of "major" environmental impacts. If the impacts cannot be mitigated, an environmental impact statement (EIS) must be prepared. The decision following environmental review, which may result in a Determination of Nonsignificance (DNS), Mitigated DNS, or the necessity for an EIS is called a threshold determination. A separate notice of the threshold determination is given by the County. If it is not appealed, it becomes part of the hearing record as it was issued, since it cannot be changed by the Hearing Examiner.

Pursuant to WAC 197-11-800(6) c and KCC 18.04 below, the proposal has been determined to be SEPA exempt.

Comments:

The Responsible official had the following comments on the request for a rezone:

(c) Where an exempt project requires a rezone, the rezone is exempt only if:

- (i) The project is in an urban growth area in a city or county planning under RCW 36.70A.040;
- (ii) The proposed rezone is consistent with and does not require an amendment to the comprehensive plan; and
- (iii) The applicable comprehensive plan was previously subjected to environmental review and analysis through an EIS under the requirements of this chapter prior to adoption; and the EIS adequately addressed the environmental impacts of the rezone.

Physical Characteristics:

The subject property is 7.56 acres, rectangular shaped and is currently developed with a single-family home that will be demolished. The property does include an old farm pond. A Boundary Line Adjustment was performed adding approximately 6 acres from the property to the east of the original site. The property is generally flat and the Kitsap County resource maps indicates critical areas are present on the development site. The site was previously field verified through land use review and a determination was made there were no indicators of a significant amount of critical areas. The Department of Ecology has concerns about wetlands. A wetland report will be requested when the property owner submits a development proposal to verify existing site conditions. The Soil Survey of Kitsap County identifies Norma and Kapowsin gravelly loam soils on the site.

Comprehensive Plan Designation and Zoning:

The existing Comprehensive Plan designation for the site is Urban Restricted and Urban Low Residential Zoning. The following are description of existing and proposed zoning for the property:

Urban Restricted Zone: The Urban Restricted Zone is applied to areas within urban growth areas, which have a high concentration of critical areas regulated pursuant to KCC Title 19 or are planned greenbelts, and therefore appropriate for lower density.

Base/Maximum Density:	1 to 5 dwelling unit per acres
Minimum Lot Area	5,800 square feet
Minimum Lot Width	60 feet

Attachment 1

Permit 17 00782 Encore Expansion Rezone

Page 3 of 9

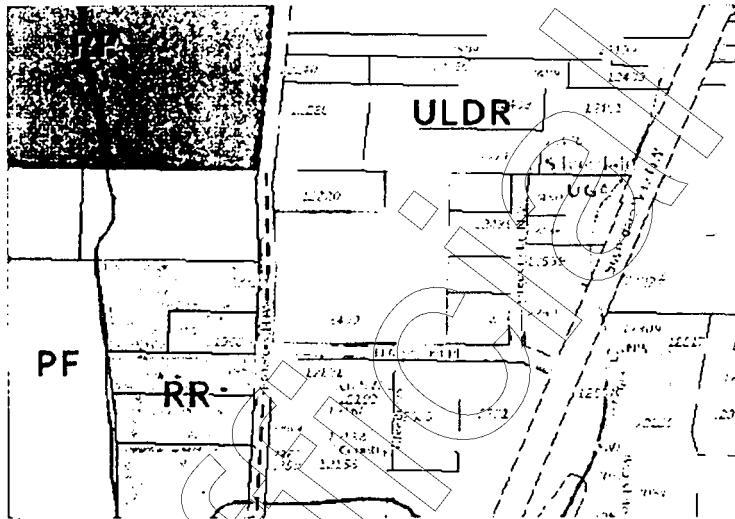
Minimum Lot Depth 60 feet
 Maximum Height 35 feet
 Maximum Impervious 50-55%

Front 10 feet Minimum habitable area to 20-foot minimum garage
 Side 5 feet
 Rear 10 feet

Urban Low Residential: The intent of the designation and the zone is to recognize, maintain, and encourage urban low density residential areas by including a full range of urban services and facilities that are adequate at the time of development.

Base/Maximum Density: 5 to 9 dwelling unit per acres
 Minimum Lot Area 2,400 square feet
 Minimum Lot Width 40 feet
 Minimum Lot Depth 60 feet
 Maximum Height 35 feet
 Maximum Impervious N/A

Front 20 feet Minimum
 Side 5 feet
 Rear 10 feet

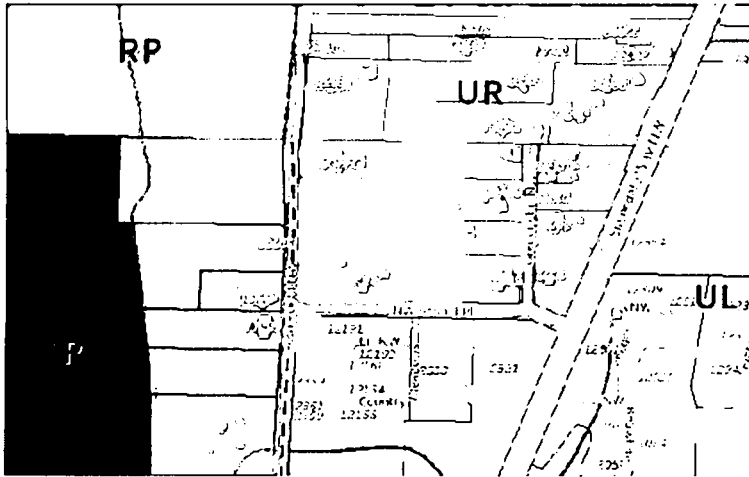


Kitsap Comprehensive Plan Map

Attachment 1

Permit 17 00782 Encore Expansion Rezone

Page 4 of 9



Current Zoning Map

Surrounding Land Use and Zoning:

The surrounding area contains a variety of residential and commercial land use activities. The properties located on the west side of Schold Road NW are both undeveloped and developed with single-family homes, and zoned Rural Protection. Properties along the north and east property lines include single-family homes and are zoned Urban Protection. The property adjacent to the south property line contains the Clearbrook Inn Living Center retirement facility and is zoned Urban Low Residential.

Public Utilities and Services:

Water: Silverdale Water District
 Power: Puget Sound Energy
 Sewer: Kitsap County Waste Water
 Police: Kitsap County Sheriff
 Fire: Central Kitsap Fire and Rescue District 1
 Schools: Central Kitsap School District #401

Access:

The existing driveway access to the site is from Schold Place NW, which functions as a local-access road.

Policies and Regulations Applicable to the Subject Proposal:

The Growth Management Act of the State of Washington, RCW 36.70A, requires that the County adopt a Comprehensive Plan, and then implement that plan by adopting development regulations. The development regulations must be consistent with the Comprehensive Plan. The Comprehensive Plan process includes public involvement as required by law, so that those who are impacted by development regulations have an opportunity to help shape the Comprehensive Plan which is then used to prepare development regulations.

Kitsap County Comprehensive Plan
 Adopted December 11, 2006 (Amended December 2012)

The following Comprehensive Plan goals and policies are most relevant to this application:

Goal 1.

Attachment 1

Permit 17 00782 Encore Expansion Rezone

Page 5 of 9

Plan for projected population growth consistent with the Washington State Growth Management Act (GMA) and the Kitsap County Countywide Planning Policies (CPPs).

Policy LU-2

Plan for approximately 76% of countywide population to occur in urban areas and 24% in rural areas, consistent with the CPP.

Policy**Goal 9.**

Use the Comprehensive Plan policies and Land Use Map to guide all growth-related decisions by the Board of County Commissioners and County staff.

Policy LU-38

Allow for amendments to the Land Use Map, Plan policies, and implementing regulations consistent with GMA, CPPs, applicable plan policies and other requirements of federal, state and/or local laws.

Policy LU-39

Docket and consider Plan amendments and related amendments to regulations comprehensively consistent with RCW 36.70A.130.

Policy LU-41

Allow revisions or amendments to the Plan outside the normal schedule only if the amendments are consistent with RCW 36.70A.130.

Policy LU-42

Allow zone changes within the same Plan designation outside of the annual amendment process. The Department of Community Development will follow the review process established in KCC Title 21 for all such proposed zone changes.

The County's development regulations are contained within the Kitsap County Code. The following development regulations are most relevant to this application:

Kitsap County Code (KCC)

- Title 12 Storm Water Drainage
- Title 13 Water and Sewers
- Title 14 Buildings and Construction
- Title 17 Zoning

Chapter 18.04 State Environmental Policy Act (SEPA)

Chapter 20.04 Transportation Facilities Concurrency Ordinance

Chapter 21.04 Land Use and Development Procedures

Documents Consulted in the Analysis:

A complete index of exhibits is located in the project file. To date, the index to the record consists of Exhibits 1 - 22.

Exhibit #	Document	Date or date stamped
1	(Previous) Notice of Public Hearing – Schold Place Senior/Low Income Multifamily Housing – Conditional Use Permit	10/20/10

Attachment 1

Permit 17 00782 Encore Expansion Rezone

Page 6 of 9

2	(Previous) Hearing Examiner Decision – Schold Place Case #101104-022, LIS #10 88175	12/01/10
3	(Previous) Land Use Binder – Notice for Expansion of Senior Housing, Conditional Use Permit #10 88175	01/25/11
4	Staff Report Recommendation to the Hearing Examiner – Schold Place Conditional Use Permit #10 88075	08/10/16
5	Supporting Document – Ownership Certification Permit #17 00782	02/06/17
6	Supporting Document – Authorization Form Permit #17 00782	02/06/17
7	Environmental Checklist – Encore Expansion Permit #17 00782	02/17/17
8	Project Application – Land Use, Environmental & Site Development Permit #17 00782	02/21/17
9	Supplemental Application – Rezone Permit #17 00782	02/21/17
10	Project Narrative – Encore Communities	03/01/17
11	Submittal Checklist – Rezone Permit #17 00782	03/01/17
12	Notice of Application	04/11/17
13	Revised Notice of Application	04/24/17
14	Agency Comment Letter – WA State Dept. of Ecology	05/03/17
15	Zoning Maps	12/22/17
16	Critical Areas Map	12/22/17
17	Comprehensive Plan Map	12/22/17
18	Assessor's Parcel Map	12/22/17
19	Aerial Maps	12/22/17
20	Notice of Public Hearing	12/27/17
21	Certification of Public Notice	12/27/17
22	Staff Report	01/05/18

Public Comments:

Pursuant to KCC Title 21, Land Use, and Development Procedures, the Department gave proper public notice for the request for the property rezone. A Notice of Application was mailed to surrounding property owners within an 800-foot radius. To date, the Department has not received written public comments.

Background

On December 1, 2010, a Conditional Use Permit was approved on the 1.45-acre property for expansion of the Clearbrook Senior facility for a congregate care facility with senior housing with associated off-street parking (File 10 88175). The land use action was approved when the property was previously zoned Urban Low and had a duration of approval of 3 years, per Kitsap County Code Title 21.

The rezone from Urban Low to Urban Restricted occurred with the Comprehensive Plan amendment approved August 2012. During the 2016 Comprehensive Plan update the plan was changed to require transfer development rights for all rezones from rural sending sites. After the application was determined complete, the rezone application was placed on hold pending the County determining the process to require Transfer Development Rights. The Department determined the 2012 rezone of this parcel was a mapping error, and the requirement for a transfer development right was not warranted.

Land Use and Zoning Analysis Findings:

21.04.230 Land Use and Development Procedures - Rezones.

Attachment 1

Permit 17 00782 Encore Expansion Rezone

Page 7 of 9

B. Decision Criteria. An application for rezone may be recommended for approval by the hearing examiner and may be approved by the board if they find that:

1. The proposed rezone is consistent with the purpose and intent of the Comprehensive Plan, respective community or sub-area plan or other applicable regulations;

***Staff Response:** The Kitsap County Comprehensive Plan designates the subject property as Urban Low Residential. Urban Low Residential land use designation can be implemented in one of two zones: Urban Restricted and Urban Low Residential zones. The applicant can request a rezone under this designation from Urban Restricted to Urban Low Residential zone, which is consistent with the Comprehensive Plan designation.*

2. The proposed rezone will not adversely affect the surrounding community;

***Staff Response:** Environmental analysis was conducted through the Environmental Impact Statement to establish the existing Comprehensive Plan designation of Urban Low Residential. Some form of single-family residential development is appropriate and is anticipated as a component of the designation. Project-specific impacts will be evaluated upon future application for a specific use. The subject property received environmental analysis under the previous proposal when the parcel was already zoned Urban Low Residential.*

3. The rezone bears a substantial relationship to the public health, safety, or welfare of the community; and

***Staff Response:** The comprehensive plan designated the site and several others in the immediate vicinity as Urban Low Residential. The County resource maps show a ribbon of hydric soils running north and south through the subject property. During the review of a site-specific land use application, it was determined that there was no evidence of hydric soils. The rezone is consistent with the Comprehensive Plan's land use development goals and policies thus supporting the welfare of the community.*

4. The proposed rezone:
 - a. Responds to a substantial change in conditions applicable to the area within which the subject property lies;

***Staff Response:** The criteria are not applicable to the rezone request.*

- b. Better implements applicable Comprehensive Plan policies than the current map designation; or

***Staff Response:** The proposal is to rezone from Urban Restricted to Urban Low Residential zones. Consistent with Comprehensive Plan policies, the rezone will encourage higher densities, increasing urban concentration within the urban growth area.*

- c. Corrects an obvious mapping error.

***Staff Response:** In 2012, the subject property was part of a neighborhood rezone to help reduce wetland impacts on the adjacent old Schold Farm and other critical areas. Based on the criteria for Urban Restricted zone, it was noted that hydric soils*

were present on the property. It was determined that a high concentration of critical areas was not present during environmental analysis under the proposal for a Conditional Use Permit.

Conclusion:

The proposal is consistent with the Kitsap County Comprehensive Plan, county-wide Planning Policies and the Washington State Growth Management Act.

Agency Recommendation:

Based upon the information above, the Department of Community Development recommends that the Rezone Type-3 request for Encore Expansion Rezone be **approved**, subject to the following condition:

The approval of the rezone application does not vest the property to current development regulations. Future land use applications will vest to applicable development regulations at the time the County issues a notice of complete application for such application.

Attachment:

Appendix A – Zoning Map before 2012

Jeff Smith, Staff Planner

Date

Scott Diener, Development Services and Engineering Manager

Date

CC: Munch Tooke, LLC,
JCM Property Management, jeff@jcmpm.com
Interested Parties: Hank and Susan Anderson, hank-susan@wavecable.com
Kitsap County Health District, MS-30
Kitsap County Public Works Dept., MS-26
DCD Staff Planner: Jeff Smith
DCD File 17 00782

Attachment 1

Permit 17 00782 Encore Expansion Rezone

Page 9 of 9



Prior to the 2012 Rezone



Kitsap County Department of Community Development

Hearing Examiner Decision

01/29/2018

To: Interested Parties and Parties of Record

RE: Project Name: Encore Expansion – Rezone Request

Applicant: Munch Tooke, LLC
5012 Dogwood Drive
Lake Oswego, OR 97035

Type of Application: Rezone
Permit Number: 17 00782

Enclosed is the Decision issued by the Kitsap County Hearing Examiner for the above project.

The applicant is encouraged to review the Kitsap County Office of Hearing Examiner Rules of Procedure found at:

http://www.kitsapgov.com/dcd/lu_env/he/HE%20Rules%20for%20Kitsap%20County%20-%20206-23-09.pdf

The Decision of the Hearing Examiner is final, unless appealed, as provided under Washington law.

Please note affected property owners may request a change in valuation for property tax purposes, notwithstanding any program of revaluation. Please contact the Assessor's Office at 360-337-5777 to determine if a change in valuation is applicable due to the issued Decision.

The complete case file is available for review at the Department of Community Development, Monday through Thursday, 8:00 AM to 4:00 PM and Friday 9:00 AM to 1:00 PM, except holidays. If you wish to view the case file or have other questions, please contact Help@Kitsap1.com or (360) 337-5777.

CC: Owner: Munch Tooke, LLC

Authorized Representative: Jeff Coombe jeff@jcmprmn.com

Interested Parties:

Hank and Susan Anderson, hank-susan@wavecable.com

Kathleen Anderson, anderson.kathy371@gmail.com

Dorothy Sweeney, 2230 NW Schold Place, Silverdale, WA

Katie Walz, dkalwalz@aol.com

DCD Planner: Jeff N. Smith jnsmith@co.kitsap.wa.us

Kitsap County DCD

Kitsap County Health District

17 00782 Encore Expansion – Rezone Request

2

Kitsap County Public Works
Kitsap Transit
Central Kitsap Fire District
Central Kitsap School District
Puget Sound Energy
Water Purveyor: Silverdale Water District
Sewer Purveyor: Kitsap County Waste Water
Point No Point Treaty Council
Suquamish Tribe
Port Gamble S'Klallam Tribe
WA State Dept of Ecology
WA State Dept of Ecology Wetland Review
WA State Dept. of Fish & Wildlife
WA State Dept. of Transportation
WA State Dept. of Transportation-Aviation
Naval Base Kitsap

**KITSAP COUNTY HEARING EXAMINER
FINDINGS OF FACT, CONCLUSIONS OF LAW, AND RECOMMENDATION**

**In the Matter of Request for Rezone
File No. 17 00782**

January 22, 2018

1. FINDINGS OF FACT

1.1 Proposal. The Applicant requests a site-specific rezone from Urban Restricted to Urban Low Residential. Although the Applicant has not yet decided on the exact type of senior housing it will construct, the rezone would allow for an adult residential housing and rehabilitation care center to be conditionally permitted. Any such future senior housing uses would be separately permitted. The Applicant/property owner and site location are:

Applicant/Property Owner: Munch Tooke, LLC, 5012 Dogwood Drive, Lake Oswego, OR 97035.

Site Location: 2400 NW Schold Place, Silverdale, WA 98383 (Assessor No. 092501-1-088-2000).

1.2 Administrative Record. The Hearing Examiner reviewed Exhibits 1-22 before the hearing, which included the Staff Report. At the hearing, the Department of Community Development (DCD) proposed adding its Power Point presentation as Exhibit 23. The Examiner admitted all exhibits.

1.3 Hearing. The Hearing Examiner considered the proposal at an open record public hearing on January 11, 2018. DCD, through Jeff Smith, summarized the proposal and the code established criteria for evaluating site specific rezones. As DCD found the proposal consistent with these criteria, the Department recommended approval, as long as it was understood no vesting would occur with the rezone. After being sworn in, the Applicant further addressed the proposal, noting its concurrence with the Staff Report, except for clarifying that the exact nature of the anticipated senior housing use had not been determined. Several citizens testified at the hearing. Concerns focused on traffic impacts, including parking and pedestrian safety. These comments are addressed below.

1.4 Public Comments - Hearing.¹

1.4.1 Initial Public Comments.

Ms. Anderson, an adjacent resident, raised concerns about the lack of shoulders and parking conditions. Along Schold Place, parking occurs on the south shoulder. Without a north side shoulder, foot traffic enters the right of way. Apartment residents across Silverdale Way

¹ Comments are only summarized. For exact verbiage, see the recording.

using the Clear Creek trail also face the lack of a shoulder and crosswalk. These conditions present safety issues which need to be addressed.²

Located at the end of Gregory Lane, Ms. Walls' property also abuts the site. She requested clarification on the rezone's scope. Is the proposal site-specific or will it re-designate other properties? The Examiner clarified that the only rezone before the Examiner is for the site described in the Staff Report, and that this is not an area-wide rezone proposal, which would change zoning designations on other properties. The Applicant also later confirmed the proposal's site-specific nature.

Ms. Roberts also raised traffic concerns. Her mother owns property at the corner of Schold Place. Ms. Roberts reiterated earlier testimony regarding the challenge with employee parking along Schold Place's south side, and asked whether a stoplight or other measures would be placed on Silverdale Way to help with the increase in traffic.

1.4.2 Applicant Responses and DCD Clarifications.

The Applicant testified that once the specific proposal is decided on, traffic issues identified in comment will be addressed. The Applicant testified that sidewalks will be installed at Applicant expense, along with on-site parking. The Applicant stated it would retain a transportation professional to advise on project impacts and mitigation.

DCD provided further information on its permit review processes, noting that as with the old 2010 conditional use permit (Exhibit 1), there would be a transportation impact analysis. With future development, roads would have to be brought from rural to urban levels of service, and traffic impacts, including off-street parking, would be addressed through the County permit review process, SEPA, and County traffic code requirements. As for signalization off Silverdale Way, the mitigation approach will be decided on once DCD has trip generation figures. DCD emphasized that pedestrian safety will be considered in reviewing and conditioning any future project.

1.4.3 Additional Comment and Proposal Information.

Ms. Anderson raised concerns about whether adequate attention is being given to traffic/pedestrian conflicts, including on Silverdale Way. As an example, across from Gateway Park, she identified a 200 home development located a quarter mile down the road. Although a dog park is also located there, there is no crosswalk.

In response, the Applicant recognized that on-street parking is an issue in the area and one which it will address in the future public hearing review process. This will include making site and civil plans available, with sidewalks and crosswalks shown, so the public can provide input on same.

² In response to Ms. Anderson's comment on whether this process or the future permitting process would be the appropriate forum for raising these concerns, the Examiner clarified that while there is more detail on what is being proposed during project permitting, traffic concerns are relevant in both types of decision making processes.

DCD noted that it is aware of these issues within the area, and is addressing these concerns project by project as the area builds out. As an example, DCD noted that with the Woodbridge crossing on Silverdale's east side, there will be a roadway which comes down and includes a signal and sidewalk extending south to Silverdale. Also, to specifically address pedestrian issues, DCD has recently retained a multi-modal traffic engineer.

1.5 Project Background. When the site was zoned Urban Low, in 2010 the County issued a conditional use permit on an approximately 1.45 acre portion of the site. The approval authorized Clearbrook senior facility expansion, including a congregate care facility with senior housing and associated off-street parking.³ However, the site was never built out and was rezoned in 2012 to Urban Restricted based on a critical areas mapping error.⁴ While the Applicant has not determined the exact use, the Applicant does plan to construct senior housing to meet increasing demand for same.⁵

1.6 SEPA. DCD determined the proposal was exempt from SEPA. The proposed rezone is within an urban growth area, is consistent with the Comprehensive Plan, and does not require a Plan amendment. That Plan was subjected to EIS review which adequately addressed the environmental impacts associated with the rezone, which implements an existing Plan designation. Consequently, the proposal is exempt.⁶

1.7 Public Notice and Comment. DCD mailed a Notice of Application to surrounding property owners and published the notice in the newspaper, and the public hearing notice was given in the same manner.⁷ In addition, DCD posted the site.⁸ DCD did not receive written public comments, but public testimony was submitted at the hearing. No concerns with notice were raised.

1.8 Department of Ecology Comment. The Washington State Department of Ecology raised concerns about wetlands.⁹ County mapping indicates wetland presence. However, while an old farm pond is present, the County's mapping is incorrect.¹⁰ The site was field verified and "there were no indicators of a significant amount of critical areas."¹¹ However, a wetland report will be requested when the property owner submits a development proposal to verify existing site conditions.

1.9 Zoning/Plan Designations. The Comprehensive Plan designation is Urban Low Density Residential.¹² Either the Urban Restricted or Urban Low Residential zone may implement

³ Exhibit 2.

⁴ In 2016, the Plan was changed to provide for transfer development rights for rezones from rural sending sites. As the 2012 rezone was a mapping error, DCD determined this approach was not warranted here.

⁵ Exhibits 9 and 10, and Applicant Hearing Testimony.

⁶ WAC 197-11-800(6)(c) and KCC Ch. 18.04; Exhibit 22 (Staff Report), p. 2. *See also* RCW 43.21C.229.

⁷ Exhibits 12, 13, 20 and 21. *See also* Staff Report.

⁸ Exhibit 21.

⁹ Exhibit 14.

¹⁰ DCD Hearing Testimony.

¹¹ Exhibit 22 (Staff Report), p. 2.

¹² Exhibit 17.

Attachment 2

implement this designation.¹³ Urban Restricted authorizes 1-5 dwelling units per acre, while Urban Low Residential authorizes 5-9 dwelling units per acre.¹⁴ Following are descriptions of existing and proposed zoning for the property:

Urban Restricted Zone: The urban restricted zone is applied to areas within urban growth areas that have been identified with a significant concentration of critical areas regulated pursuant to Title 19, or are planned as greenbelts, and are therefore appropriate for lower-density development. These areas may include significant salmon spawning streams, wetlands and/or steep slopes. Actual densities allowed will be determined at the time of land use approval, following a site-specific analysis and review of potential impacts to the on-site or adjacent critical areas.

Urban Low Residential: The intent of this zone is to recognize, maintain, and encourage urban low density residential areas by including a full range of urban services and facilities that are adequate at the time of development. This zone is also intended to create cost-efficient residential areas which are capable of allowing the provision of community services in a more economical manner.¹⁵

The site was previously zoned Urban Low Residential, but was erroneously changed to Urban Restricted during the County's 2012 GMA Update. The change was based on erroneous County critical area mapping showing more wetland presence than actually occurs on site.¹⁶

1.10 Surrounding Land Uses. The surrounding area includes a variety of residential and commercial land uses. West of Schold Road NW, the zoning is Rural Protection, and properties are both undeveloped and developed with single-family homes. Properties along the north and east property lines are zoned Urban Restricted and include single-family homes. The properties to the south are zoned Urban Low Residential, and include the Clearbrook Inn Living Center retirement facility.

1.11 Physical Characteristics. The predominantly flat, rectangular 7.56 acre site is developed with a single-family home that will be demolished.

1.12 Utility and Public Services.

- **Water:** Silverdale Water District
- **Power:** Puget Sound Energy
- **Sewer:** Kitsap County Waste Water
- **Police:** Kitsap County Sheriff
- **Fire:** Kitsap Fire and Rescue District 1
- **Schools:** Central Kitsap School District No. 401

¹³ Comprehensive Plan, p. 11-147.

¹⁴ KCC 17.420.050(A) Rural, Resource, and Urban Residential Zones Density and Dimensions Table; Comprehensive Plan p. 11-147.

¹⁵ KCC 17.180.010 and KCC 17.200.010; Exhibit 22 (Staff Report), pp. 2-3.

¹⁶ DCD Hearing Testimony and Exhibit 22 (Staff Report), pp. 7-8.

1.13 Access. The existing driveway access to the site is from Schold Place NW, which functions as a local access road.

2. CONCLUSIONS OF LAW

2.1 Hearing Examiner Review Authority.

The Hearing Examiner has authority to review a proposed site-specific rezone which does not require a Comprehensive Plan amendment and to issue a recommendation on same.¹⁷ The Board of County Commissioners makes the final decision. A county has discretion in determining the zoning classifications which best implement its Comprehensive Plan.¹⁸ To guide this discretion, the County has established criteria for assessing site-specific rezones, which address Comprehensive Plan consistency, effects on the surrounding community, and the public health, safety, and welfare.¹⁹ In addition, the County considers circumstances warranting the rezone, be they changed conditions, improved Plan implementation, or a mapping error, as occurred here.²⁰ The Applicant has the burden of proof to demonstrate these criteria are met.

2.2 Code Established Criteria for Reviewing a Site Specific Rezone.

The County has adopted the following criteria to guide it in reviewing site-specific rezones:

1. The proposed rezone is consistent with the purpose and intent of the Comprehensive Plan, respective community or sub-area plan or other applicable regulations;
2. The proposed rezone will not adversely affect the surrounding community;
3. The rezone bears a substantial relationship to the public health, safety, or welfare of the community; and
4. The proposed rezone:
 - a. Responds to a substantial change in conditions applicable to the area within which the subject property lies;
 - b. Better implements applicable Comprehensive Plan policies than the current map designation; or
 - c. Corrects an obvious mapping error.²¹

¹⁷ KCC 21.04.230.

¹⁸ *Phoenix Dev., Inc. v. City of Woodinville*, 171 Wn.2d 820, 256 P.3d 1150 (2011).

¹⁹ KCC 21.04.230; Exhibit 22 (Staff Report), pp. 6-8.

²⁰ *Id.*

²¹ KCC 21.04.230(B).

The Hearing Examiner concludes the Applicant has met its burden of proof to demonstrate that these criteria are met.

2.2.1 Comprehensive Plan Consistency.

The Comprehensive Plan authorizes either the Urban Restricted or Urban Low Residential zone at this location. The Urban Restricted zone is intended for properties with a "high concentration" of critical areas. As addressed at the hearing and in the Staff Report, the 2012 rezone changing the original Urban Low Residential zoning to Urban Restricted was based on a critical areas mapping error showing a higher level of critical areas than actually exists on site. There is a farm pond and, as the Staff Report notes, during project review critical areas regulations, including those pertaining to wetlands, will be complied with. However, there are not extensive critical areas located throughout the site, as was originally assumed.

No Plan policy or goal was identified which presents a conflict with rezoning this 7.56 acre site. With its goal of directing 76% of growth to urban areas, higher levels of development are supported at this location, as long as adequate urban infrastructure can be provided to support it.²² The primary concern raised at the hearing was on traffic infrastructure, a concern addressed in paragraph 2.2.2 below. As concluded below, this is an issue which can be addressed during project review. The proposed zoning is thus consistent with the Comprehensive Plan.

2.2.2 Effects on Surrounding Community.

The rezone is compatible with the surrounding zoning. The site is adjacent to Urban Low Residential zoning, and the area to the south contains the Clearbrook Inn Living Center retirement facility. Surrounding uses include rural and commercial activities, as well as vacant land. Thus, while lower development levels are in general planned for on the site's other three sides, the rezone is consistent with surrounding uses.

As to anticipated effects on surrounding neighbors, the primary concern raised at the hearing was traffic. There are traffic conflict issues present at this location, concerns which were not disputed. These include insufficient onsite parking and a lack of adequate pedestrian facilities, including sidewalks and crosswalks. However, if the site's zoning designation is corrected, the land's increased economic value is likely to spur further review and construction of transportation infrastructure to address project impacts, including sidewalks and providing for off-street parking. This conclusion is consistent with the Applicant's testimony.

The Applicant has recognized the need to ensure safe employee access and parking once the project's exact nature is determined, and has committed to providing sidewalks and off-street parking with its future project. Also, DCD has indicated it is working to resolve these issues through its project permitting and long term planning processes, and has hired a multi-modal engineer to improve pedestrian circulation and safety.

²² See Exhibit 22 (Staff Report), identifying policies and goals directing planned growth to urban areas. See also, Comprehensive Plan, p. 1-12, Comprehensive Plan LU Goal 1 and Policy LU-2.

The evidence supports a conclusion that mechanisms are in place to require that adequate transportation infrastructure will be planned for and constructed, including measures to encourage multi-modal transportation and protect pedestrian safety. The Examiner thus concludes that the rezone's impacts on the community can be addressed. However, given the concerns raised, the Examiner encourages DCD, the Applicant, and those who testified to continue to work on these issues, particularly once a project application is submitted, to ensure that consistent with these requirements and the testimony presented, traffic issues within this area are satisfactorily addressed.

2.2.3 Public Health, Safety, and Welfare.

The rezone allows for more intensive uses. Thus, the land's increased economic value and expected senior housing development can be expected to spur further infrastructure improvements. Of course, if a future implementing project were to be approved without adequately addressing concerns such as transportation infrastructure, this conclusion would not be supportable. However, County regulations require transportation impact review and mitigation, as detailed at the hearing, and the Applicant has committed to sidewalks and on-site parking, along with professional review of transportation issues. The regulatory mitigation measures are coupled with the County's identified need for affordable housing for seniors, along with its stated goal of locating a majority of growth within its urban areas. Thus, the Examiner concludes that the rezone is consistent with and bears a substantial relationship to the public health, safety, and welfare.

2.2.4 Change in Conditions, Improved Plan Implementation, or Mapping Error.

The proposed rezone corrects an "obvious mapping error." The 2012 rezone was based on erroneous critical areas mapping. Returning the area to its original, pre-2012 zoning would correct the error. Even without such an error, given the Plan identified need for accommodating a range of housing types, including senior housing, and promoting housing affordability,²³ it is reasonable to conclude the proposed zoning better implements the Comprehensive Plan than the lower intensity zone, intended for areas with greater critical area concentrations. And, the Applicant presented evidence on the increasing need for senior housing, noting market conditions and developments such as Harrison Hospital, which are slated to create additional demand.²⁴ So, in addition to better implementing the Plan, the rezone responds to changed conditions.

RECOMMENDATION

The Hearing Examiner, pursuant to the above Findings of Fact and Conclusions of Law, recommends rezone approval.

The Examiner also recommends:


²³ See e.g., Comprehensive Plan Housing Goals 2 and 4.

²⁴ Exhibits 9 and 10, and Applicant Hearing Testimony.

(1) noting that consistent with DCD's recommendation, if the Board of County Commissioners approves the rezone, the rezone would not vest the property to current development regulations. Future land use applications will vest to applicable regulations at the time the County issues a notice of complete application for such application; and

(2) that as the site builds out and further transportation planning occurs, particular attention be paid to assessing and mitigating traffic impacts, including addressing the pedestrian safety and parking issues raised in this proceeding.

THIS RECOMMENDATION is entered this 22nd day of January, 2018.



Kitsap County Hearing Examiner
Susan Elizabeth Drummond

**PROPOSED ZONING
Rezone
Request**

Munche Took, LLC
092501-1-088-2000

Current Zoning: Urban Restricted
(1-5 DU/AC)
Proposed Zoning: Urban Low Residential
(5-9 DU/AC)

Approximately 7.56 acres

Kitsap County Zoning Designations

- RP - Rural Protection (1 DU/10 AC)
- UR - Urban Restricted (1-5 DU/AC)
- UL - Urban Low Residential (5-9 DU/AC)

Designated Urban Growth Areas

- Unincorporated Urban Growth Area

Tax Parcels

- Tax Parcels

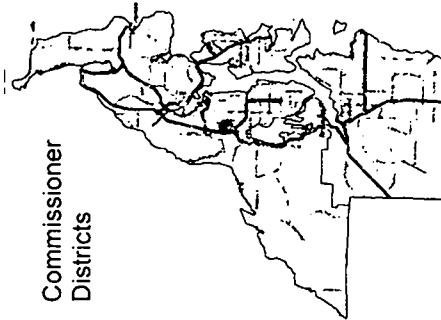
Subject Parcel

- Subject Parcel

Street Center Lines

- Arterial
- Collector

**Commissioner
Districts**



Kitsap County Department of
Community Development
614 Division Street, MS-36
Port Orchard, Washington 98366
VOICE (360) 337-7181 • FAX (360) 337-4925

