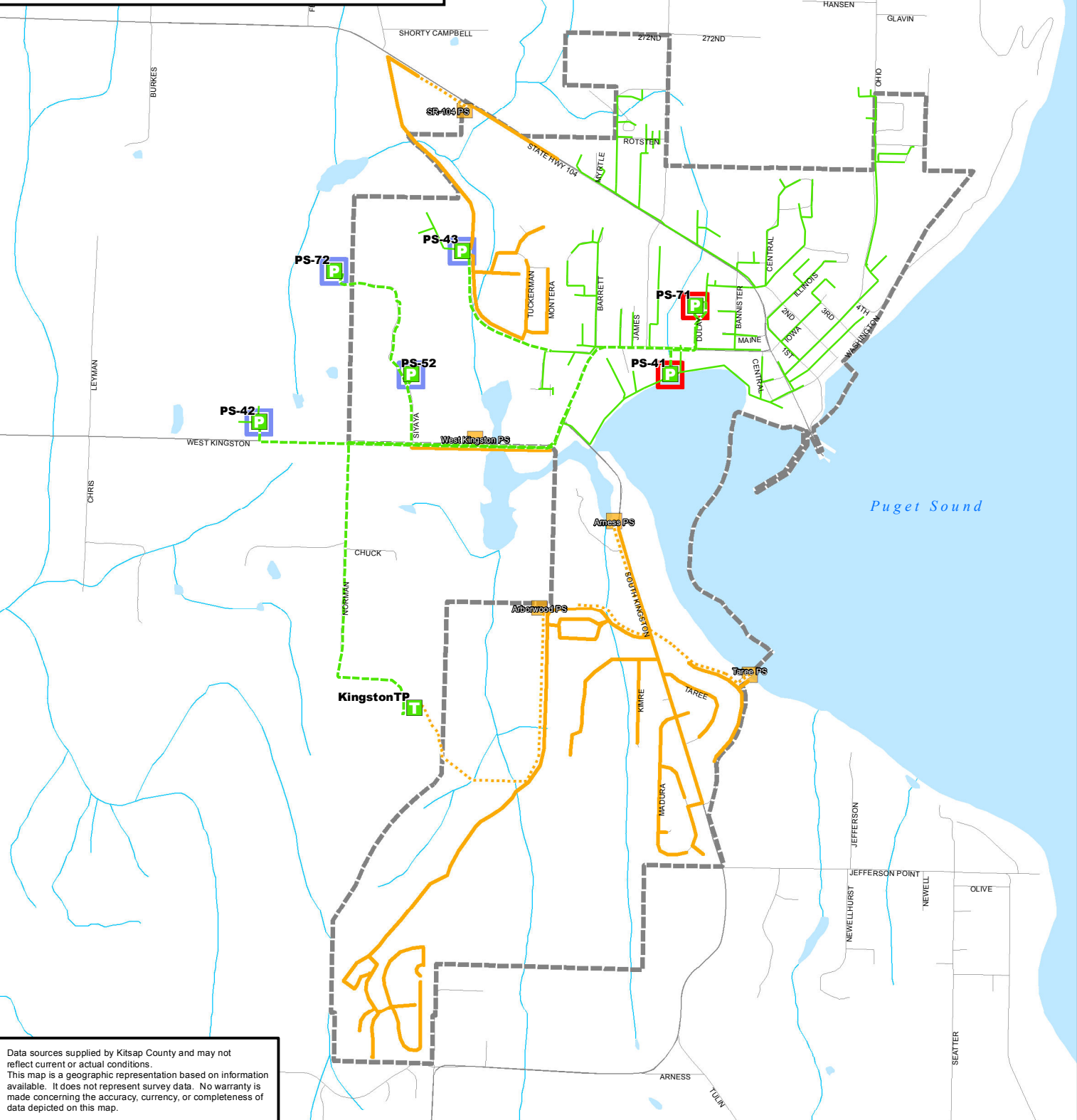


**APPENDIX B.
SEWER MAPS BY UGA**

UGA	Kingston Preferred Alternative UGA	Proposed Infrastructure Upgrades
Existing Wastewater Infrastructure	Existing Treatment Plant	Pump Station Upgrade
Existing Pump Station	Flow Meter Installation	Future Pump Station
Existing Force Main	Future Force Main	Future Gravity Collector
Existing Gravity Main		



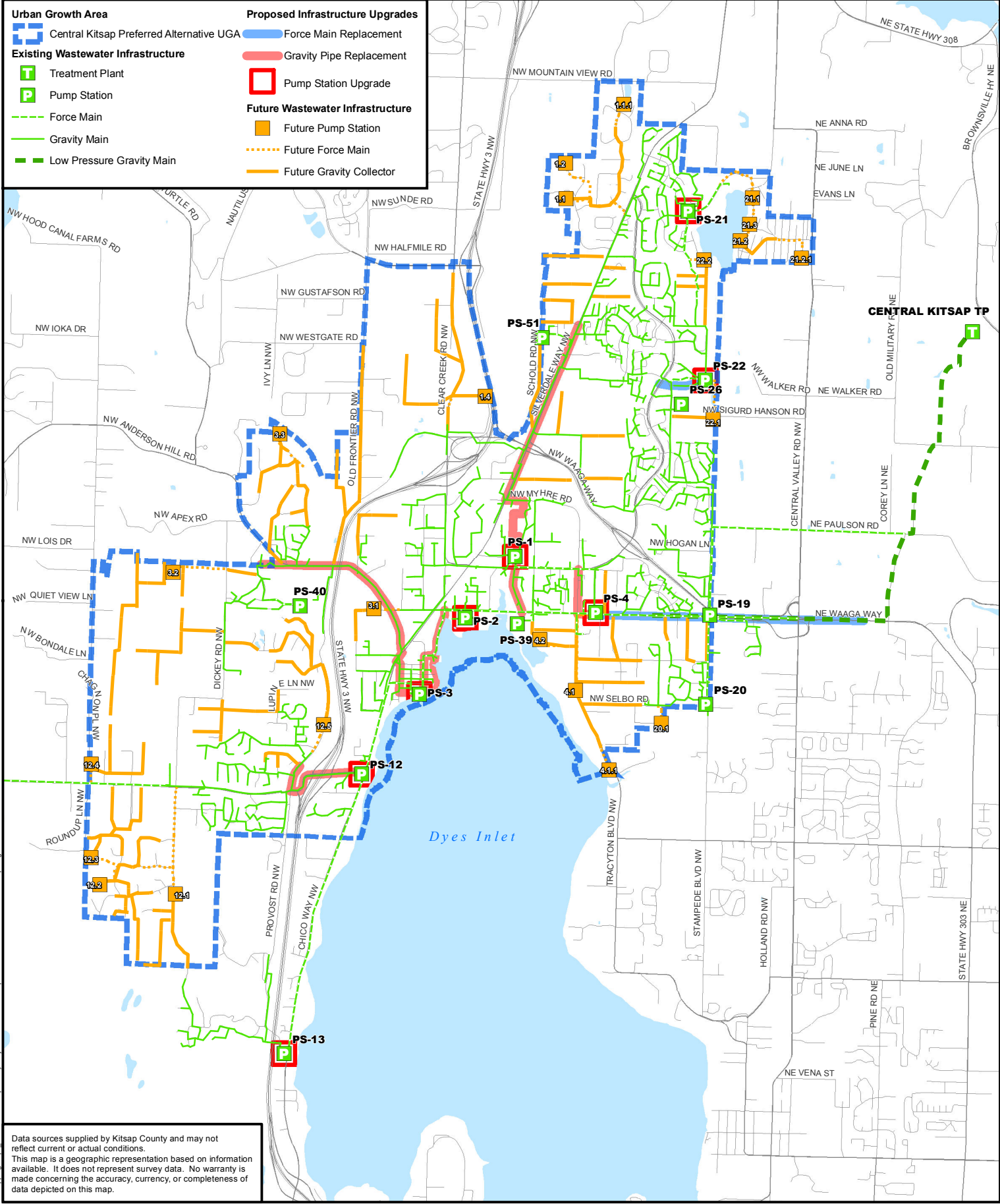
Data sources supplied by Kitsap County and may not reflect current or actual conditions. This map is a geographic representation based on information available. It does not represent survey data. No warranty is made concerning the accuracy, currency, or completeness of data depicted on this map.

P:\Mapping\Maps_Generated\KitsapCounty\Projects\11_10250_P\Mapas\Preferred Alternative\PA_CIP_Map\Fig 3 Kingston Wastewater 2013-2025 CIP PA - 8.6x11.mxd 7/6/2012 cbhenrio

BHC CONSULTANTS
BHC Consultants, LLC
 1601 Fifth Avenue, Suite 500
 Seattle, Washington 98101
 206.505.3400
 206.505.3406 (fax)
 www.bhcconsultants.com



**Kingston Wastewater
 2013-2025 CIP
 Preferred Alternative**
 Kitsap County Public Works
 July 2012



P:\Mapping\KitsapCounty\Projects\11-10250_PRC\maps\Preferred Alternative\PA_CIP_Maps\Fig 2 Silverdale Wastewater 2013-2025 CIP PA - 8.5x11.mxd 7/26/2012 threne

Data sources supplied by Kitsap County and may not reflect current or actual conditions. This map is a geographic representation based on information available. It does not represent survey data. No warranty is made concerning the accuracy, currency, or completeness of data depicted on this map.

BHC CONSULTANTS
BHC Consultants, LLC
 1601 Fifth Avenue, Suite 500
 Seattle, Washington 98101
 206.505.3400
 206.505.3406 (fax)
 www.bhcconsultants.com

N
 W E
 S
 Feet
 0 1,250 2,500



Silverdale UGA
Wastewater 2013-2025
CIP Preferred Alternative
 Kitsap County Public Works
 July 2012

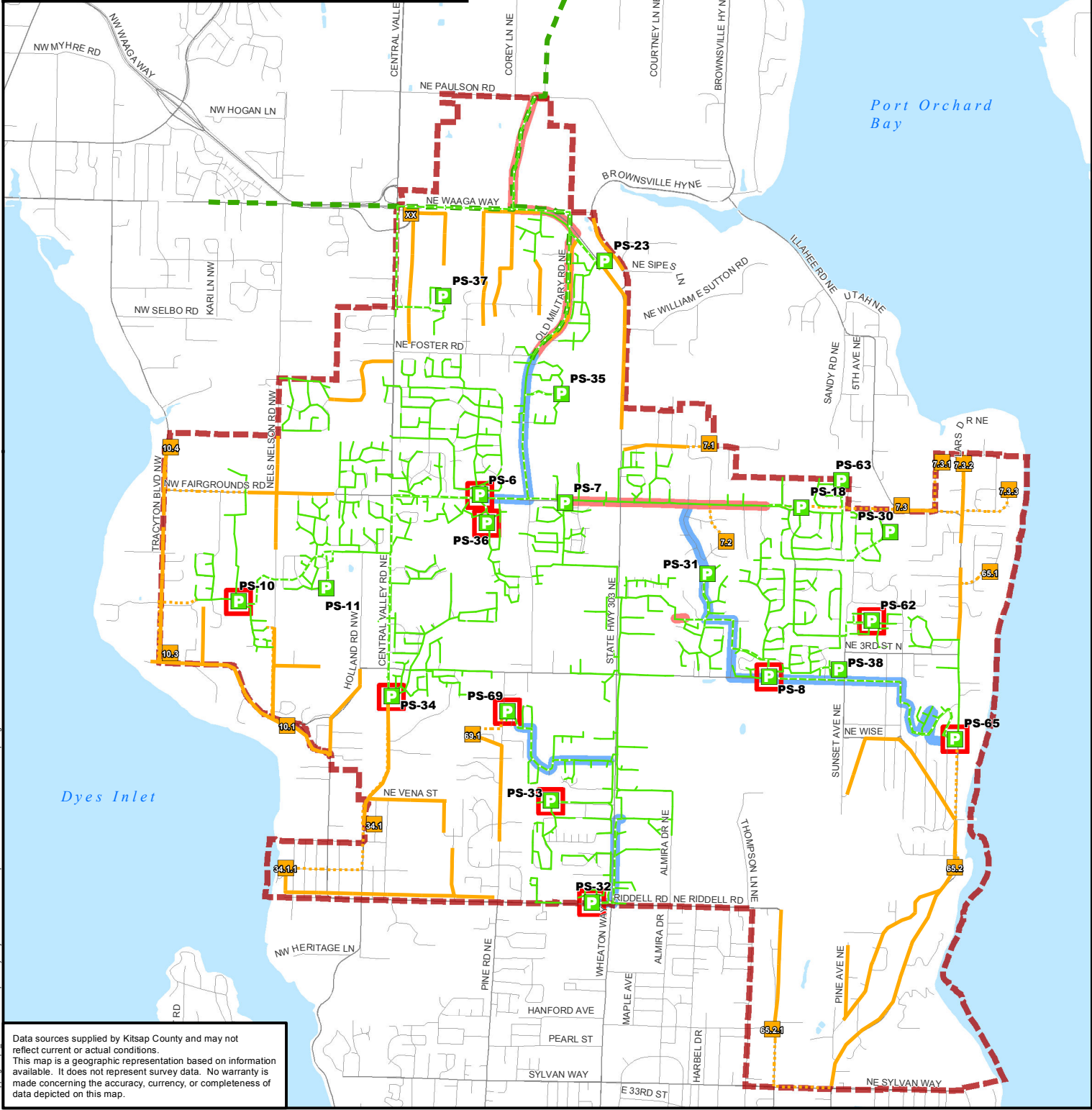
Figure

Urban Growth Area
 Central Kitsap Preferred Alternative UGA

Existing Wastewater Infrastructure
 Treatment Plant
 Pump Station
 Force Main
 Gravity Main
 Low Pressure Gravity Main

Proposed Infrastructure Upgrades
 Gravity Pipe Replacement
 Force Main Replacement
 Pump Station Upgrade

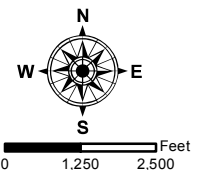
Future Wastewater Infrastructure
 Future Pump Station
 Future Force Main
 Future Gravity Collector



Data sources supplied by Kitsap County and may not reflect current or actual conditions. This map is a geographic representation based on information available. It does not represent survey data. No warranty is made concerning the accuracy, currency, or completeness of data depicted on this map.



BHC Consultants, LLC
 1601 Fifth Avenue, Suite 500
 Seattle, Washington 98101
 206.505.3400
 206.505.3406 (fax)
 www.bhcconsultants.com



**Central Kitsap UGA
 Wastewater 2013-2025
 CIP Preferred Alternative**
 Kitsap County Public Works
 July 2012

Bremerton Urban Growth Areas

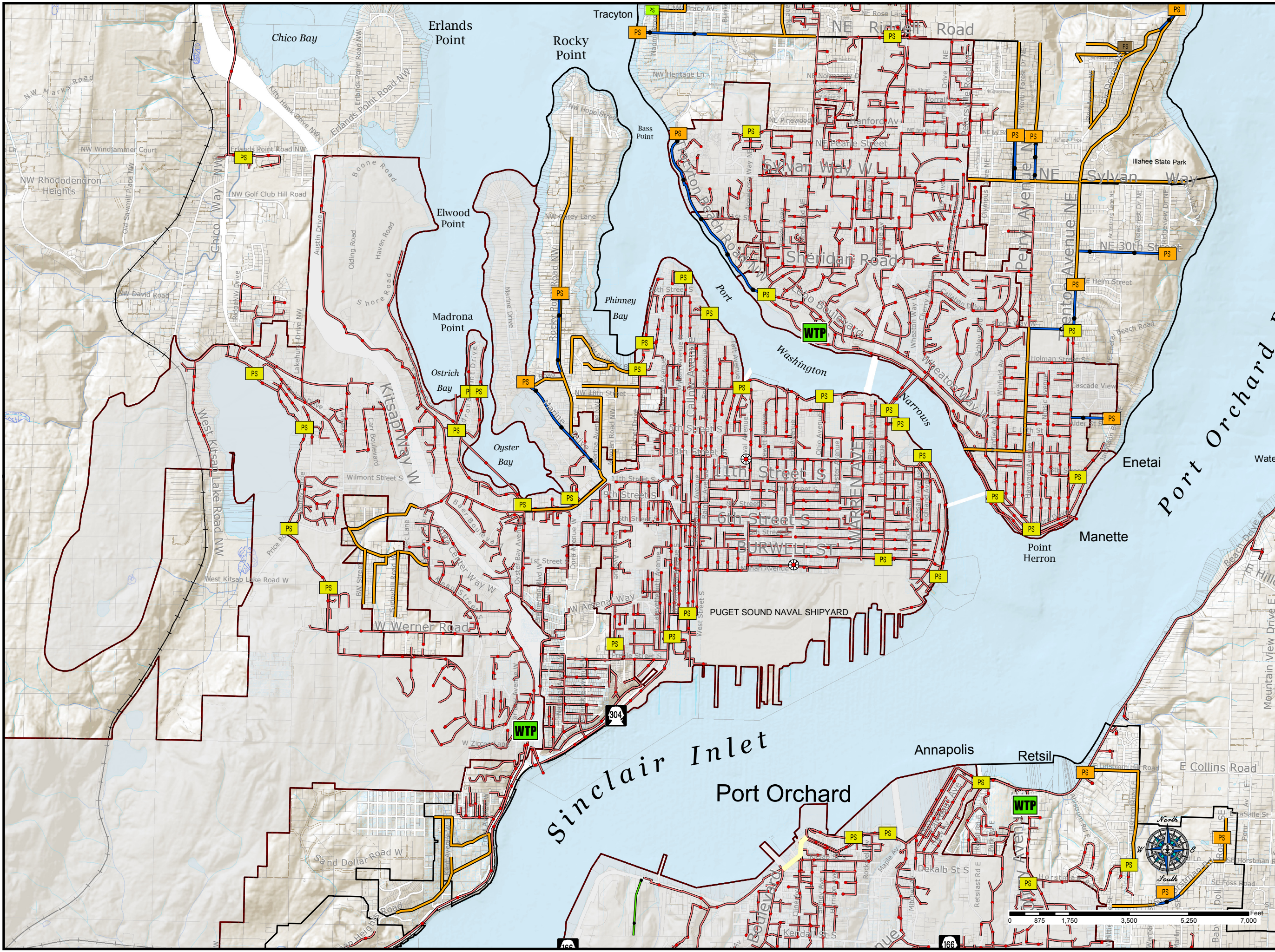
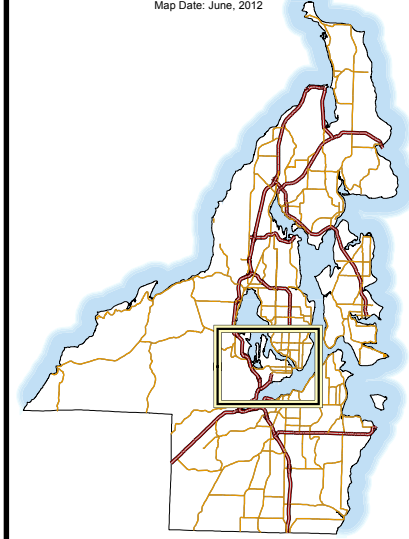
Wastewater Infrastructure Preferred Alternative

- Existing Wastewater Infrastructure**
- Existing Sewer Mains
 - Existing Pump Station
 - Existing Treatment Plant
- Proposed Wastewater Infrastructure Replacement**
- Force Main - Replacement
 - Gravity - Replacement
- Proposed Wastewater Infrastructure**
- Proposed Force Main
 - Proposed Gravity Main
 - Proposed Pump Station
 - Proposed Temporary Pump Station
 - Proposed Lift Station
- Unincorporated Urban Growth Area**
- Unincorporated Urban Growth Area
 - Incorporated City
- Other Features**
- Easement
 - Plat-Line
 - Tax Parcels

- Waterbodies (defined in WAC 222-16-030)**
- WaterBody Cartographic Feature Code**
- Bay, estuary, Puget Sound
 - Lake, Pond, Reservoir, Gravel pit or quarry filled with water
 - Marsh, wetland, swamp, bog
- Watercourses (defined in WAC 222-16-030)**
- Fish Habitat Water Type Code**
- (S) Designated Shoreline of the State
 - (F) Fish Habitat
 - (N) Non-fish Habitat
 - (U) Unknown, unmodeled hydrographic feature.

This map was created from existing map sources, not from field surveys. While great care was taken in using the most current map sources available, no warranties of any sort, including accuracy, fitness, or merchantability accompany this product. The user of this map assumes responsibility for determining its suitability for its intended use.

* THIS MAP IS NOT A SUBSTITUTE FOR FIELD SURVEY *
DRAFT
Map Date: June, 2012



Kitsap County Department of Community Development
614 Division Street, MS-36
Port Orchard, Washington 98366
VOICE (360) 337-7181 • FAX (360) 337-4925

Gorst Urban Growth Areas

Wastewater Infrastructure Preferred Alternative

- Existing Wastewater Infrastructure**
- Existing Sewer Mains
 - Existing Pump Station
 - Existing Treatment Plant
- Proposed Wastewater Infrastructure Replacement**
- Force Main - Replacement
 - Gravity - Replacement
- Proposed Wastewater Infrastructure**
- Proposed Force Main
 - Proposed Gravity Main
 - Proposed Pump Station
 - Proposed Temporary Pump Station
 - Proposed Lift Station
- Unincorporated Urban Growth Area**
- Incorporated City

- Easement
- Plat-Line
- Tax Parcels

- Waterbodies (defined in WAC 222-16-030)**
- WaterBody Cartographic Feature Code
- Bay, estuary, Puget Sound
 - Lake, Pond, Reservoir, Gravel pit or quarry filled with water
 - Marsh, wetland, swamp, bog

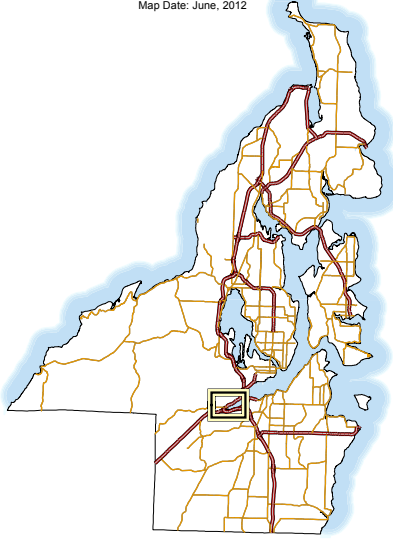
- Watercourses (defined in WAC 222-16-030)**
- Fish Habitat Water Type Code
- (S) Designated Shoreline of the State
 - (F) Fish Habitat
 - (N) Non-fish Habitat
 - (U) Unknown, unmodeled hydrographic feature.

This map was created from existing map sources, not from field surveys. While great care was taken in using the most current map sources available, no warranties of any sort, including accuracy, fitness, or merchantability accompany this product. The user of this map assumes responsibility for determining its suitability for its intended use.

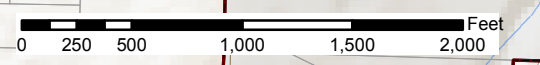

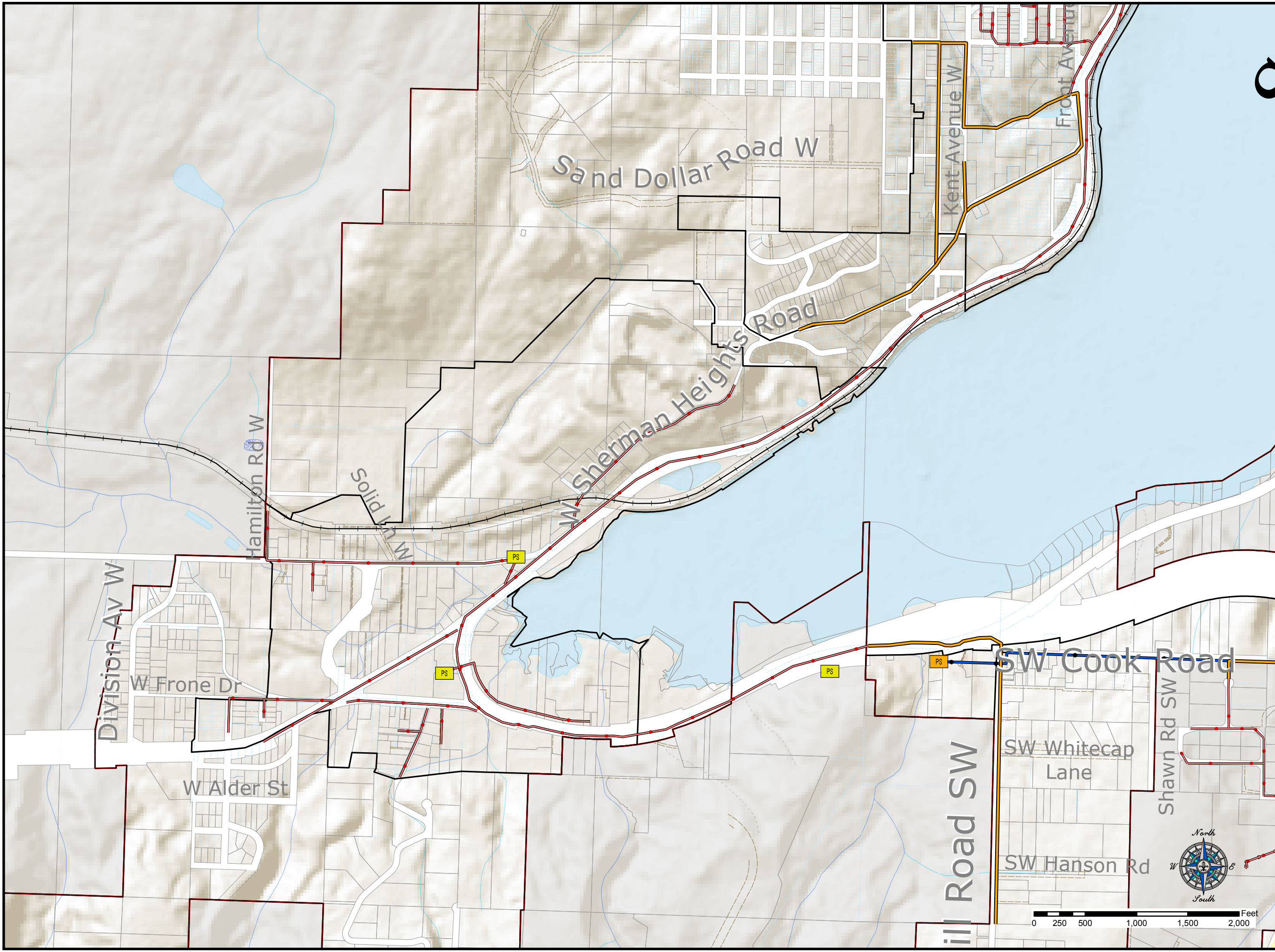
* THIS MAP IS NOT A SUBSTITUTE FOR FIELD SURVEY *

DRAFT

Map Date: June, 2012



Kitsap County Department of Community Development
 614 Division Street, MS-36
 Port Orchard, Washington 98366
 VOICE (360) 337-7181 • FAX (360) 337-4925



Port Orchard Urban Growth Areas

Wastewater Infrastructure Preferred Alternative

Existing Wastewater Infrastructure
 Existing Sewer Mains
 Existing Pump Station
 Existing Treatment Plant

Proposed Wastewater Infrastructure Replacement
 Force Main - Replacement
 Gravity - Replacement

Proposed Wastewater Infrastructure
 Proposed Force Main
 Proposed Gravity Main
 Trunk Upgrade - Replacement/Upgrade
 Proposed Developer Extension
 Proposed Pump Station
 Proposed Temporary Pump Station
 Proposed Lift Station

Unincorporated Urban Growth Area
 Incorporated City
 Easement
 Plat-Line
 Tax Parcels

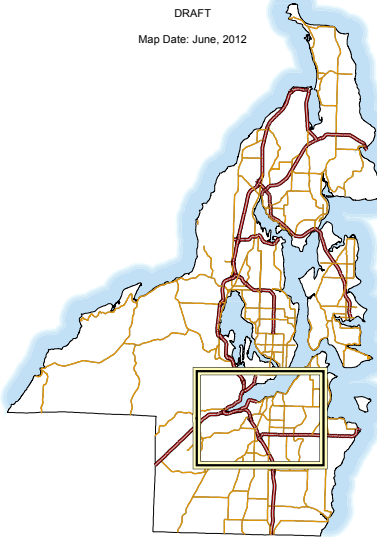
Waterbodies (defined in WAC 222-16-030)
WaterBody Cartographic Feature Code
 Bay, estuary, Puget Sound
 Lake, Pond, Reservoir, Gravel pit or quarry filled with water
 Marsh, wetland, swamp, bog

Watercourses (defined in WAC 222-16-030)
Fish Habitat Water Type Code
 (S) Designated Shoreline of the State
 (F) Fish Habitat
 (N) Non-fish Habitat
 (U) Unknown, unmodeled hydrographic feature.

This map was created from existing map sources, not from field surveys. While great care was taken in using the most current map sources available, no warranties of any sort, including accuracy, fitness, or merchantability accompany this product. The user of this map assumes responsibility for determining its suitability for its intended use.

* THIS MAP IS NOT A SUBSTITUTE FOR FIELD SURVEY *

DRAFT
 Map Date: June, 2012



Kitsap County Department of Community Development
 614 Division Street, MS-36
 Port Orchard, Washington 98366
 VOICE (360) 337-7181 • FAX (360) 337-4925

